

CERTIFICATE OF OWNERSHIP AND DEDICATION

WE HEREBY CERTIFY THAT WE ARE THE OWNERS OF THE PROPERTY SHOWN AND DESCRIBED HEREON AND THAT WE HEREBY ADOPT THIS PLAN OF SUBDIVISION WITH OUR FREE CONSENT AND DEDICATE ALL STREETS, ALLEYS, WALKS, PARKS AND OTHER OPEN SPACES TO PUBLIC OR PRIVATE USE AS NOTED.

DATE _____ OWNER _____ (SIGNATURE) _____

DATE _____ OWNER _____ (SIGNATURE) _____

NOTARY'S ACKNOWLEDGMENT

US OF AMERICA
STATE OF ALASKA
CITY & BOROUGH OF SITKA

THIS IS TO CERTIFY THAT ON THIS _____ DAY OF _____, 20____, BEFORE ME, THE UNDERSIGNED, A NOTARY PUBLIC IN AND FOR THE STATE OF ALASKA, DULY COMMISSIONED AND SWORN, PERSONALLY APPEARED _____

TO ME KNOWN TO BE THE IDENTICAL INDIVIDUAL(S) MENTIONED AND WHO EXECUTED THE WITHIN PLAT AND _____ ACKNOWLEDGED TO ME THAT _____ SIGNED THE SAME FREELY AND VOLUNTARILY FOR THE USES AND PURPOSES THEREIN SPECIFIED.

WITNESS MY HAND AND NOTARY SEAL THE DAY AND YEAR IN THIS CERTIFICATE FIRST HEREIN WRITTEN.

MY COMMISSION EXPIRES _____.

NOTARY PUBLIC IN AND FOR THE STATE OF ALASKA

CERTIFICATE OF PAYMENT OF TAXES
(STATE OF ALASKA)
(FIRST JUDICIAL DISTRICT)

I, THE UNDERSIGNED, BEING DULY APPOINTED AND QUALIFIED, AND ASSESSOR FOR THE CITY & BOROUGH OF SITKA, HEREBY CERTIFY THAT ACCORDING TO THE RECORDS IN MY POSSESSION, THE FOLLOWING DESCRIBED PROPERTY IS CARRIED ON THE TAX RECORDS OF THE CITY & BOROUGH OF SITKA, IN THE NAME OF _____

AND THAT ACCORDING TO THE RECORDS IN MY POSSESSION, ALL TAXES ASSESSED AGAINST SAID LANDS AND IN FAVOR OF THE CITY & BOROUGH OF SITKA ARE PAID IN FULL; THAT CURRENT TAXES FOR THE YEAR 20____ WILL BE DUE ON OR BEFORE AUGUST 31, 20____ DATED THIS DAY OF _____.

ASSESSOR, CITY AND BOROUGH OF SITKA

CERTIFICATE OF APPROVAL BY THE BOARD

I HEREBY CERTIFY THAT THE SUBDIVISION PLAT SHOWN HEREON HAS BEEN FOUND TO COMPLY WITH THE SUBDIVISION REGULATIONS OF THE CITY & BOROUGH OF SITKA PLATTING BOARD, AND THAT SAID PLAT HAS BEEN APPROVED BY THE BOARD BY PLAT RESOLUTION NO. _____ DATED _____ 20____, AND THAT THE PLAT SHOWN HEREON HAS BEEN APPROVED FOR RECORDING IN THE OFFICE OF THE DISTRICT MAGISTRATE, EX-OFFICIO RECORDER, SITKA, ALASKA.

DATE _____ CHAIRMAN, PLATTING BOARD

SECRETARY

CERTIFICATE OF APPROVAL BY THE ASSEMBLY

I HEREBY CERTIFY THAT THE SUBDIVISION PLAT SHOWN HEREON HAS BEEN FOUND TO COMPLY WITH THE SUBDIVISION REGULATIONS OF THE CITY & BOROUGH OF SITKA ASSEMBLY AS RECORDED IN MINUTE BOOK _____ PAGE _____ DATED _____ 20____, AND THAT THE PLAT SHOWN HEREON HAS BEEN APPROVED FOR RECORDING IN THE OFFICE OF THE DISTRICT COURT, EX OFFICIO RECORDER, SITKA, ALASKA.

DATE _____ MAYOR

CITY AND BOROUGH CLERK

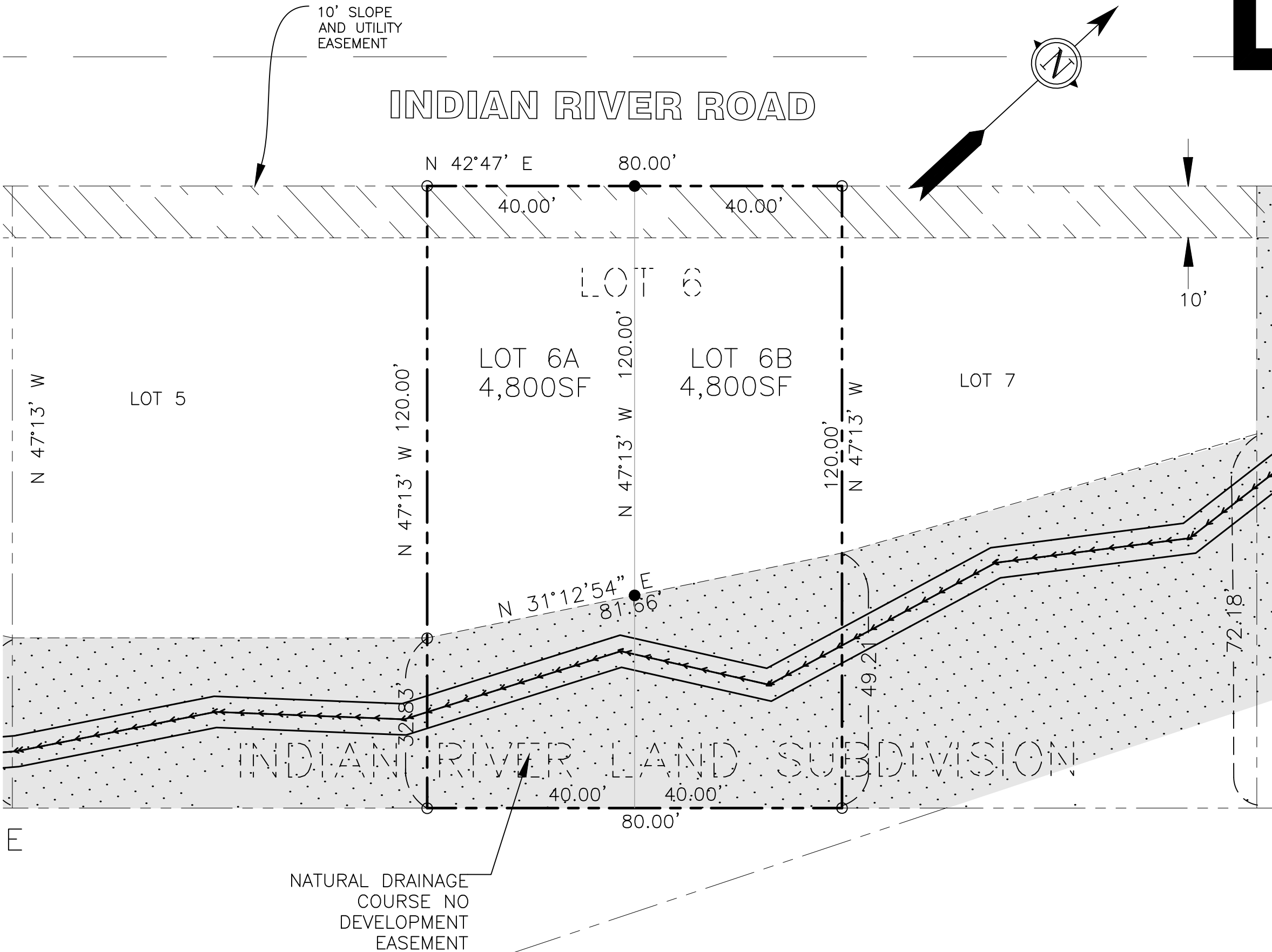
CERTIFICATE OF PAYMENT OF LOCAL IMPROVEMENT DISTRICT

I, THE UNDERSIGNED, BEING DULY APPOINTED AND QUALIFIED, AND FINANCE DIRECTOR FOR THE CITY & BOROUGH OF SITKA, DO HEREBY CERTIFY THAT, ACCORDING TO THE RECORDS OF THE CITY & BOROUGH OF SITKA, THE FOLLOWING DESCRIBED PROPERTY IS CARRIED ON THE RECORDS IN THE NAME OF: _____

(ALL OWNERS OF RECORD), AND THAT, ACCORDING TO THE RECORDS IN MY POSSESSION, ALL L.I.D.'S ASSESSED AGAINST SAID LANDS AND IN FAVOR OF THE CITY & BOROUGH OF SITKA ARE PAID IN FULL.

DATED THIS _____ DAY OF _____
20____, AT SITKA, ALASKA.

FINANCE DIRECTOR
CITY & BOROUGH OF SITKA



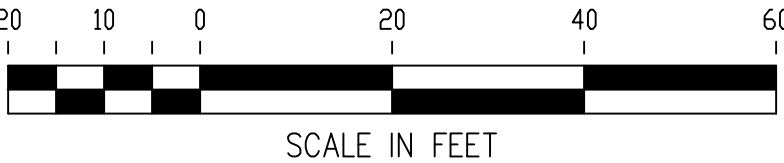
VICINITY MAP
SCALE 1"=1,000'

LEGEND


- PRIMARY CONTROL MONUMENT RECOVERED (BRASS CAP)
- BLM/GLD PRIMARY BRASS CAP (RECOVERED)
- SECONDARY MONUMENT (SET)
- SECONDARY MONUMENT (RECOVERED)
- (R) RECORDED DATA
- (C) COMPUTED DATA
- (M) MEASURED DATA

NOTES


- THE PURPOSE OF THIS PLAT IS TO SUBDIVIDE LOT 6 INDIAN RIVER LAND SUBDIVISION INTO TWO UNDERSIZED LOTS.
- NO SETBACK VARIANCES WILL BE GIVEN FOR FUTURE DEVELOPMENT OF THESE LOTS.
- LOTS 1 THROUGH 7 OF THE INDIAN RIVER LAND SUBDIVISION ARE SUBJECT TO SPECIAL CONDITIONS AS DESCRIBED IN THE DEPARTMENT OF ARMY (DA) PERMIT POA-2005-1304-4 RECORDED UNDER SERIAL NUMBER 2008-000632-0, SITKA RECORDING DISTRICT.
- THE CITY AND BOROUGH OF SITKA SHALL BE A PARTY TO ALL ACCESS AND UTILITY EASEMENTS AND THE EASEMENTS SHALL NOT BE MODIFIED OR RELOCATED WITHOUT CITY APPROVAL.



SITKA RECORDING DISTRICT



| BY | DATE | REV. | DESCRIPTION OF CHANGE |
|---------------------|------|------|-----------------------|
| RECORD OF REVISIONS | | | |



DESIGNED: JCH
DRAWN: JCH/ACAD
CHECKED: KD
DATE OF PLAT: DATE/TIME
SCALE: 1" = 20'
DRAWING NAME: JAMES SUBD.
PROJECT NO.

SURVEYOR'S CERTIFICATE
I HEREBY CERTIFY THAT I HAVE SURVEYED THE PROPERTY DESCRIBED ON THIS PLAT I DECLARE THAT IMPROVEMENTS AND VISIBLE ENCROACHMENTS HAVE BEEN ESTABLISHED TO THE BEST OF MY PROFESSIONAL KNOWLEDGE AND BELIEF. THIS SURVEY IS FOR THE USE OF LENDING INSTITUTIONS SPECIFICALLY TO SHOW ANY CONFLICTS BETWEEN EXISTING STRUCTURES AND PLATTED LOT LINES OR EASEMENTS. UNDER NO CIRCUMSTANCES SHOULD THE DATA HEREIN BE USED FOR POSITIONING ADDITIONAL STRUCTURES, BUILDING FENCES, OR LOCATING BOUNDARY LINES. IT IS THE RESPONSIBILITY OF THE OWNER TO VERIFY THAT IMPROVEMENTS SITUATED ON THIS PARCEL MEET ALL SUBDIVISION COVENANTS AND ZONING ORDINANCES. D CORS. SET.
DATE _____ PATRICK K O'NEILL LS 6304

JAMES SUBDIVISION
LOT 6 INDIAN RIVER LAND
SUBDIVISION

CLIENT: JAMES PHILLIPS

1 OF 1
SHEET