

WE HEREBY CERTIFY THAT WE ARE THE OWNERS OF THE PROPERTY SHOWN AND DESCRIBED HEREON AND THAT WE HEREBY ADOPT THIS PLAN OF SUBDIVISION WITH OUR FREE CONSENT AND DEDICATE ALL STREETS, ALLEYS, WALKS, PARKS AND OTHER OPEN SPACES TO PUBLIC OR PRIVATE USE AS NOTED.

DATE	OWNER	(SIGNATURE)
------	-------	-------------

US OF AMERICA
STATE OF ALASKA
CITY & BOROUGH OF SITKA

THIS IS TO CERTIFY THAT ON THIS _____ DAY OF _____, 20____, BEFORE ME,
THE UNDERSIGNED, A NOTARY PUBLIC IN AND FOR THE STATE OF ALASKA, DULY
COMMISSIONED AND SWORN, PERSONALLY APPEARED _____

TO ME KNOWN TO BE THE IDENTICAL INDIVIDUAL(S) MENTIONED AND WHO EXECUTED THE
WITHIN PLAT AND _____ ACKNOWLEDGED TO ME THAT _____ SIGNED THE SAME
FREELY AND VOLUNTARILY FOR THE USES AND PURPOSES THEREIN SPECIFIED.

WITNESS MY HAND AND NOTARY SEAL THE DAY AND YEAR IN THIS CERTIFICATE FIRST
HEREIN WRITTEN.

MY COMMISSION EXPIRES _____.

NOTARY PUBLIC IN AND FOR THE STATE OF ALASKA

I, THE UNDERSIGNED, BEING DULY APPOINTED AND QUALIFIED, AND ASSESSOR FOR THE CITY & BOROUGH OF SITKA, HEREBY CERTIFY THAT ACCORDING TO THE RECORDS IN MY POSSESSION, THE FOLLOWING DESCRIBED PROPERTY IS CARRIED ON THE TAX RECORDS OF THE CITY & BOROUGH OF SITKA, IN THE NAME OF _____

AND THAT ACCORDING TO THE RECORDS IN MY POSSESSION, ALL TAXES ASSESSED AGAINST SAID LANDS AND IN FAVOR OF THE CITY & BOROUGH OF SITKA ARE PAID IN FULL; THAT CURRENT TAXES FOR THE YEAR 20____ WILL BE DUE ON OR BEFORE AUGUST 31, 20____ DATED THIS ____ DAY OF _____.

ASSESSOR, CITY AND BOROUGH OF SITKA

I HEREBY CERTIFY THAT THE SUBDIVISION PLAT SHOWN HEREON HAS BEEN FOUND TO COMPLY WITH THE SUBDIVISION REGULATIONS OF THE CITY & BOROUGH OF SITKA PLATTING BOARD, AND THAT SAID PLAT HAS BEEN APPROVED BY THE BOARD BY PLAT RESOLUTION NO. _____ DATED _____ 20____, AND THAT THE PLAT SHOWN HEREON HAS BEEN APPROVED FOR RECORDING IN THE OFFICE OF THE DISTRICT MAGISTRATE, EX-OFFICIO RECORDER, SITKA, ALASKA.

DATE _____ CHAIRMAN, PLATTING BOARD

~~SECRETARY~~

I HEREBY CERTIFY THAT THE SUBDIVISION PLAT SHOWN HEREON HAS BEEN FOUND TO COMPLY WITH THE SUBDIVISION REGULATIONS OF THE CITY & BOROUGH OF SITKA ASSEMBLY AS RECORDED IN MINUTE BOOK _____ PAGE _____ DATED _____ 20____ AND THAT THE PLAT SHOWN HEREON HAS BEEN APPROVED FOR RECORDING IN THE OFFICE OF THE DISTRICT COURT, EX OFFICIO RECORDER, SITKA, ALASKA.

DATE _____ MAYOR _____

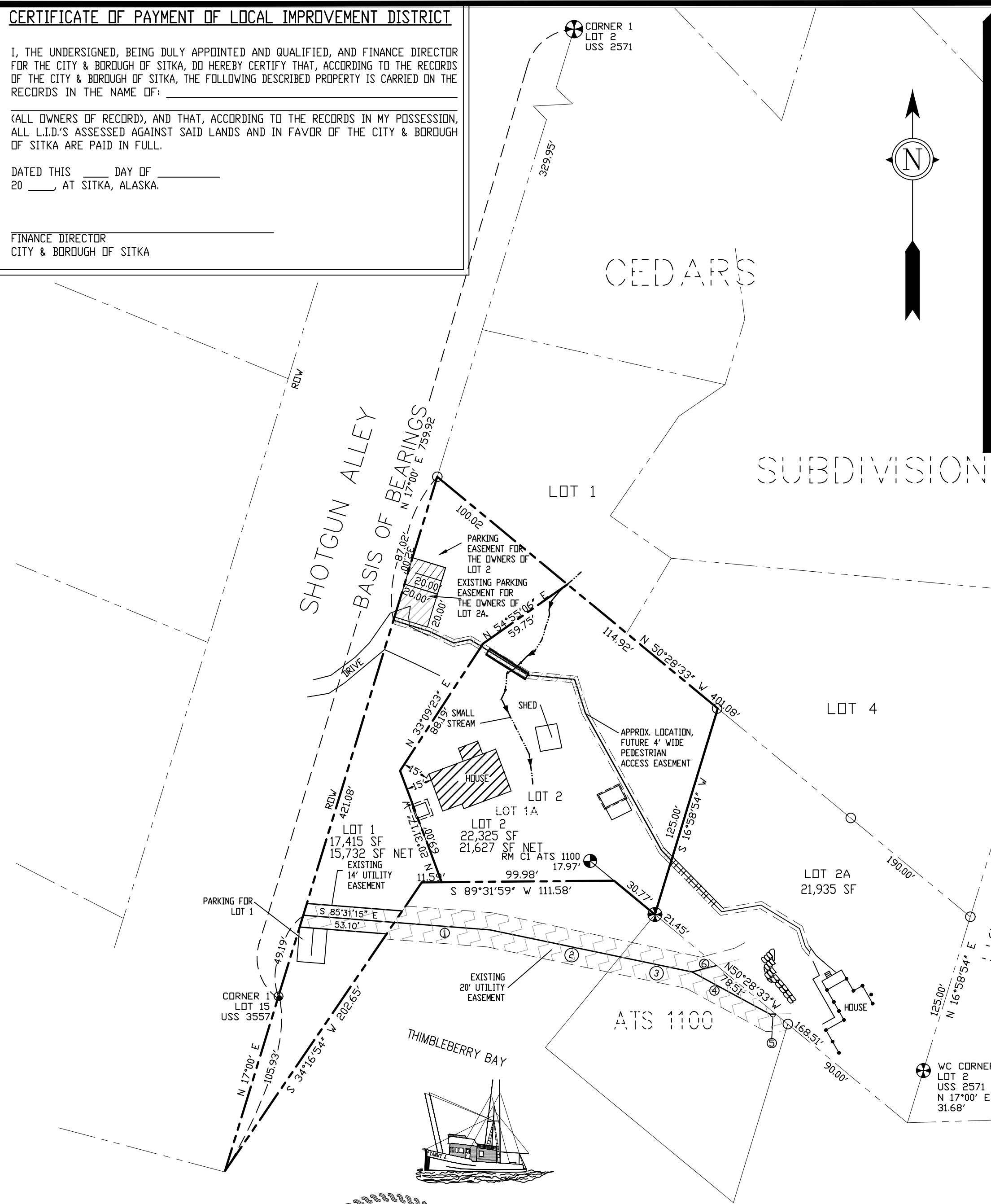
CITY AND BOROUGH CLERK

I, THE UNDERSIGNED, BEING DULY APPOINTED AND QUALIFIED, AND FINANCE DIRECTOR FOR THE CITY & BOROUGH OF SITKA, DO HEREBY CERTIFY THAT, ACCORDING TO THE RECORDS OF THE CITY & BOROUGH OF SITKA, THE FOLLOWING DESCRIBED PROPERTY IS CARRIED ON THE RECORDS IN THE NAME OF: _____

(ALL OWNERS OF RECORD), AND THAT, ACCORDING TO THE RECORDS IN MY POSSESSION, ALL L.I.D.'S ASSESSED AGAINST SAID LANDS AND IN FAVOR OF THE CITY & BOROUGH OF SITKA ARE PAID IN FULL.

DATED THIS _____ DAY OF _____
20____, AT SITKA, ALASKA.

FINANCE DIRECTOR
CITY & BOROUGH OF SITKA



SCALE 1"=1,000'

PRIMARY CONTROL MONUMENT RECOVERED (BRASS CAP)

BLM/GLD PRIMARY BRASS CAP (RECOVERED)

SECONDARY MONUMENT (SET)

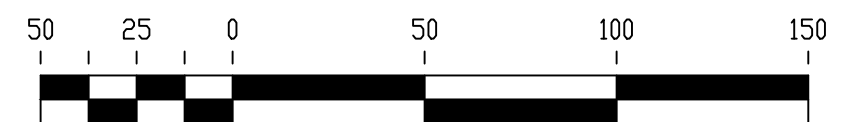
SECONDARY MONUMENT (RECOVERED)

(R) RECORDED DATA

(C) COMPUTED DATA

(M) MEASURED DATA

1. THE PURPOSE OF THIS PLAT IS TO SUBDIVIDE LOT 1A OF THE JOHNSTONE SUBDIVISION REPLAT LOT LINE ADJUSTMENT INTO 2 LOTS.
2. THE MUNICIPALITY IS PARTY TO ALL EASEMENTS AND PLAT NOTES. THEY SHALL NOT BE MODIFIED WITHOUT APPROVAL OF THE PLATTING BOARD.
3. A MAINTENANCE AGREEMENT FOR THE PARKING EASEMENT ON LOT 1 IS FILED IN THE SITKA RECORDING DISTRICT OFFICE UNDER SERIAL NO._____.
4. A MAINTENANCE AGREEMENT FOR THE PEDETRAIN EASEMENT ON LOTS 1 & 2 IS FILED IN THE SITKA RECORDING DISTRICT OFFICE UNDER SERIAL NO._____.
5. A MAINTENANCE AGREEMENT FOR THE UTILITY EASEMENT CROSSING LOT 1 IS FILED IN THE SITKA RECORDING DISTRICT OFFICE UNDER BOOK NO. 147 PAGE 609.




SCALE IN FEET
SITKA RECORDING DISTRICT



(907) 747-6700 215-F SMITH STREET, SITKA, AK
MAILING ADDRESS - 2007 CASCADE CREEK ROAD, SITKA, AK 99835
EMAIL: north57landsurveying@yahoo.com

BY	DATE	REV.	DESCRIPTION OF CHANGE
RECORD OF REVISIONS			



DESIGNED: K. O'NEILL
DRAWN: JCH/ACAD
CHECKED: KO
DATE OF PLAT: MAY 15, 2019
SCALE: 1" = 50'
DRAWING NAME: 40142-01
PROJECT NO. 40142-01

I HEREBY CERTIFY THAT I AM A REGISTERED SURVEYOR, LICENSED IN THE STATE OF ALASKA, AND THAT IN _____ A SURVEY OF THE HEREIN DESCRIBED LANDS WAS CONDUCTED UNDER MY DIRECT SUPERVISION AND THAT THIS PLAT IS A TRUE AND ACCURATE REPRESENTATION OF THE FIELD NOTES OF SAID SURVEY, AND THAT ALL DIMENSIONS AND OTHER DETAILS ARE CORRECT ACCORDING TO SAID FIELD NOTES.

DATE	KELLY O'NEILL	LS 13321
------	---------------	----------

LOT 1A, JOHNSTONE SUBDIVISION
REPLAT – LOT LINE ADJUSTMENT

CLIENT: DAVEY LUBIN