

**CERTIFICATE OF OWNERSHIP AND DEDICATION**

WE HEREBY CERTIFY THAT WE ARE THE OWNERS OF THE PROPERTY SHOWN AND DESCRIBED HEREON AND THAT WE HEREBY ADOPT THIS PLAN OF SUBDIVISION WITH OUR FREE CONSENT AND DEDICATE ALL STREETS, ALLEYS, WALKS, PARKS AND OTHER OPEN SPACES TO PUBLIC OR PRIVATE USE AS NOTED.

DATE \_\_\_\_\_ OWNER \_\_\_\_\_ (SIGNATURE) \_\_\_\_\_

**NOTARY'S ACKNOWLEDGMENT**

US OF AMERICA  
STATE OF ALASKA  
CITY & BOROUGH OF SITKA

THIS IS TO CERTIFY THAT ON THIS \_\_\_\_\_ DAY OF \_\_\_\_\_, 20\_\_\_\_, BEFORE ME, THE UNDERSIGNED, A NOTARY PUBLIC IN AND FOR THE STATE OF ALASKA, DULY COMMISSIONED AND SWORN, PERSONALLY APPEARED \_\_\_\_\_

TO ME KNOWN TO BE THE IDENTICAL INDIVIDUAL(S) MENTIONED AND WHO EXECUTED THE WITHIN PLAT AND \_\_\_\_\_ ACKNOWLEDGED TO ME THAT \_\_\_\_\_ SIGNED THE SAME FREELY AND VOLUNTARILY FOR THE USES AND PURPOSES THEREIN SPECIFIED.

WITNESS MY HAND AND NOTARY SEAL THE DAY AND YEAR IN THIS CERTIFICATE FIRST HEREIN WRITTEN.

NOTARY PUBLIC IN AND FOR THE STATE OF ALASKA

MY COMMISSION EXPIRES \_\_\_\_\_

**CERTIFICATE STATE OF ALASKA  
(FIRST JUDICIAL DISTRICT)**

I, THE UNDERSIGNED, BEING DULY APPOINTED AND QUALIFIED, AND ASSESSOR FOR THE CITY & BOROUGH OF SITKA, HEREBY CERTIFY THAT ACCORDING TO THE RECORDS IN MY POSSESSION, THE FOLLOWING DESCRIBED PROPERTY IS CARRIED ON THE TAX RECORDS OF THE CITY & BOROUGH OF SITKA, IN THE NAME OF \_\_\_\_\_

AND THAT ACCORDING TO THE RECORDS IN MY POSSESSION, ALL TAXES ASSESSED AGAINST SAID LANDS AND IN FAVOR OF THE CITY & BOROUGH OF SITKA ARE PAID IN FULL; THAT CURRENT TAXES FOR THE YEAR 20\_\_\_\_ WILL BE DUE ON OR BEFORE AUGUST 31, 20\_\_\_\_ DATED THIS \_\_\_\_\_ DAY OF \_\_\_\_\_.

ASSESSOR, CITY AND BOROUGH OF SITKA

**CERTIFICATE OF APPROVAL BY THE BOARD**

I HEREBY CERTIFY THAT THE SUBDIVISION PLAT SHOWN HEREON HAS BEEN FOUND TO COMPLY WITH THE SUBDIVISION REGULATIONS OF THE CITY & BOROUGH OF SITKA PLATTING BOARD, AND THAT SAID PLAT HAS BEEN APPROVED BY THE BOARD BY PLAT RESOLUTION NO. \_\_\_\_\_ DATED \_\_\_\_\_, 20\_\_\_\_, AND THAT THE PLAT SHOWN HEREON HAS BEEN APPROVED FOR RECORDING IN THE OFFICE OF THE DISTRICT MAGISTRATE, EX-OFFICIO RECORDER, SITKA, ALASKA.

DATE \_\_\_\_\_ CHAIRMAN, PLATTING BOARD \_\_\_\_\_

SECRETARY \_\_\_\_\_

**CERTIFICATE OF APPROVAL BY THE ASSEMBLY**

I HEREBY CERTIFY THAT THE SUBDIVISION PLAT SHOWN HEREON HAS BEEN FOUND TO COMPLY WITH THE SUBDIVISION REGULATIONS OF THE CITY & BOROUGH OF SITKA ASSEMBLY AS RECORDED IN MINUTE BOOK \_\_\_\_\_ PAGE \_\_\_\_\_ DATED \_\_\_\_\_, 20\_\_\_\_, AND THAT THE PLAT SHOWN HEREON HAS BEEN APPROVED FOR RECORDING IN THE OFFICE OF THE DISTRICT COURT, EX-OFFICIO RECORDER, SITKA, ALASKA.

DATE \_\_\_\_\_ MAYOR \_\_\_\_\_

CITY AND BOROUGH CLERK \_\_\_\_\_

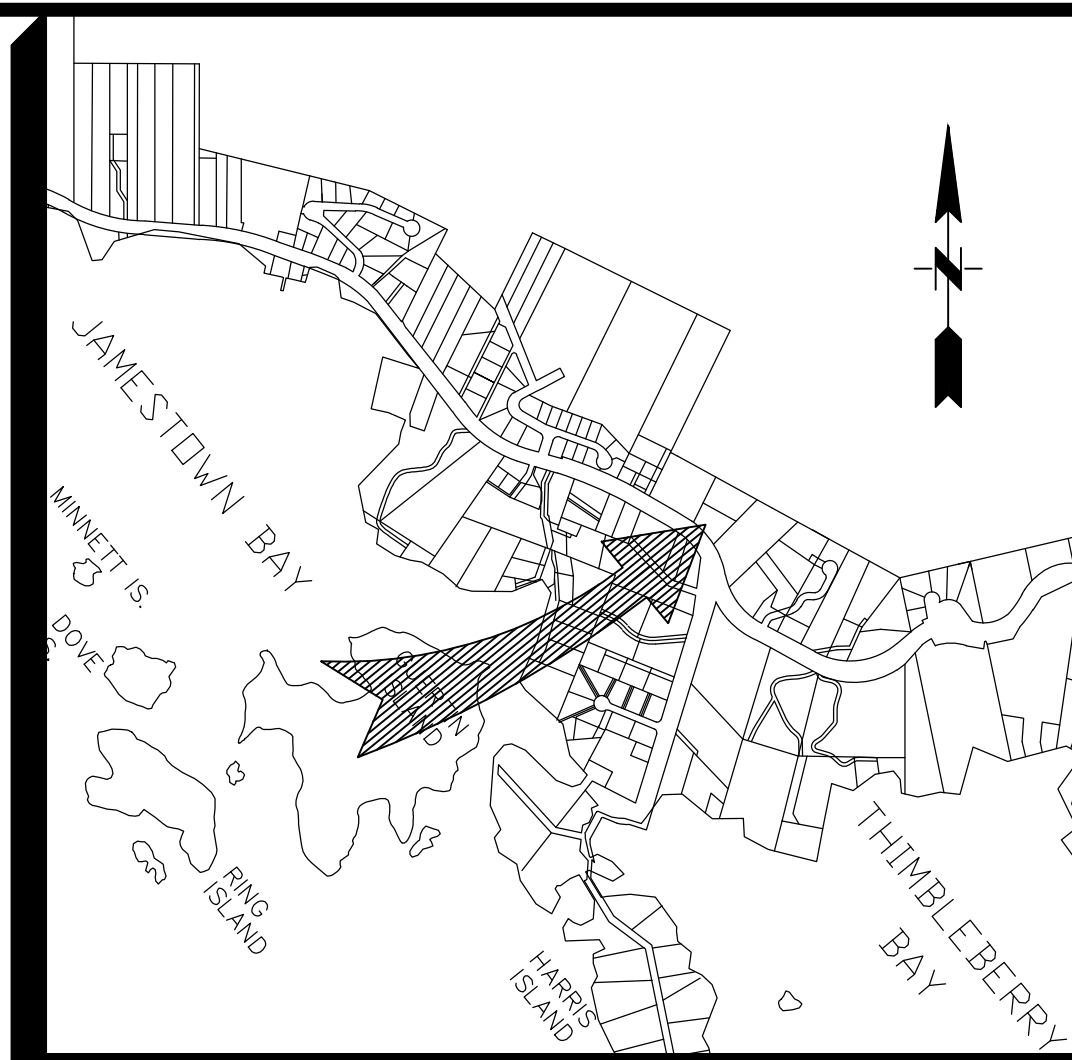
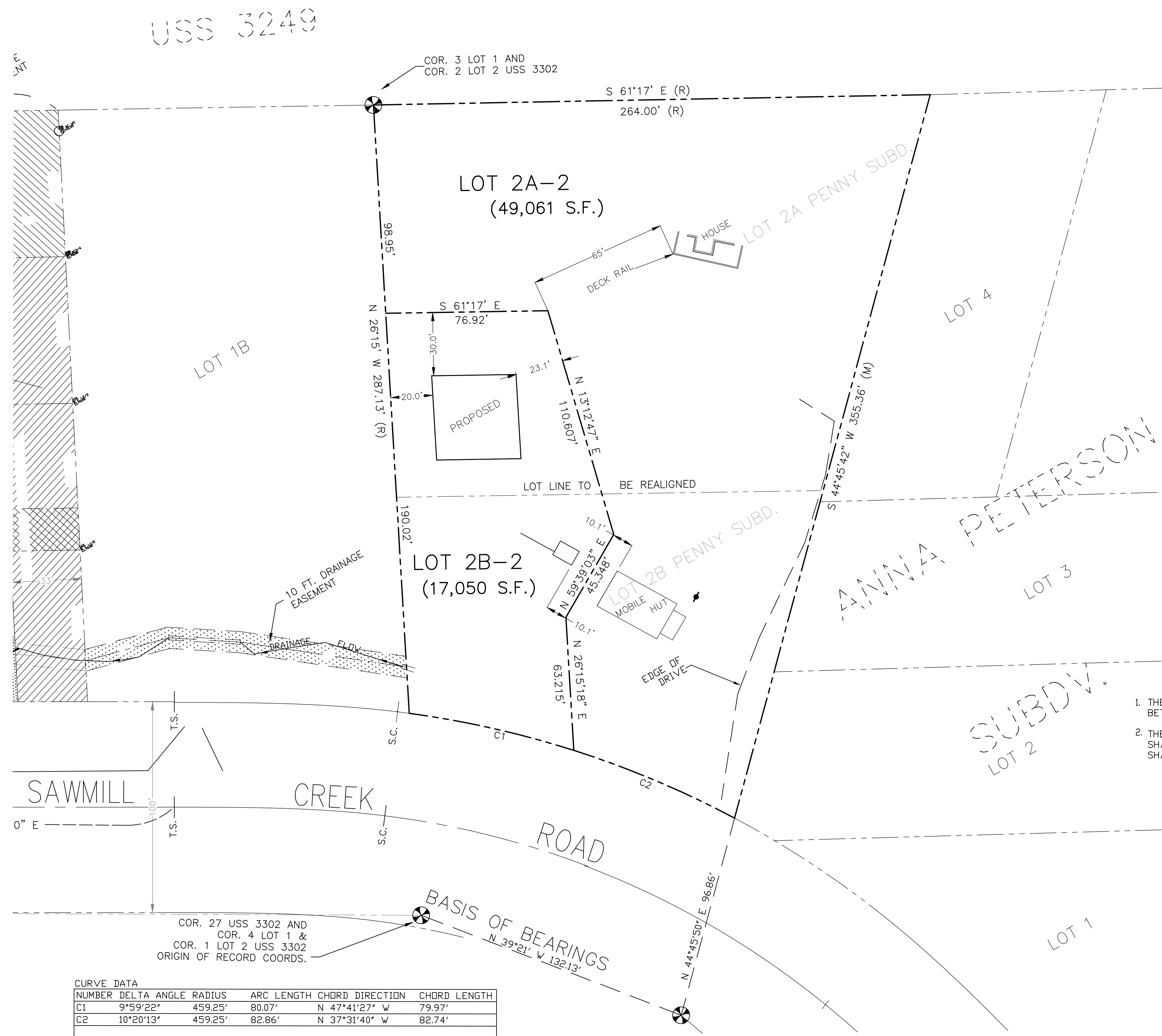
**CERTIFICATE OF PAYMENT OF LOCAL IMPROVEMENT DISTRICT**

I, THE UNDERSIGNED, BEING DULY APPOINTED AND QUALIFIED, AND FINANCE DIRECTOR FOR THE CITY & BOROUGH OF SITKA, DO HEREBY CERTIFY THAT, ACCORDING TO THE RECORDS OF THE CITY & BOROUGH OF SITKA, THE FOLLOWING DESCRIBED PROPERTY IS CARRIED ON THE RECORDS IN THE NAME OF: \_\_\_\_\_

ALL OWNERS OF RECORD, AND THAT, ACCORDING TO THE RECORDS IN MY POSSESSION, ALL L.I.D.'S ASSESSED AGAINST SAID LANDS AND IN FAVOR OF THE CITY & BOROUGH OF SITKA ARE PAID IN FULL.

DATED THIS \_\_\_\_\_ DAY OF \_\_\_\_\_, 20\_\_\_\_, AT SITKA, ALASKA.

FINANCE DIRECTOR  
CITY & BOROUGH OF SITKA



VICINITY MAP  
SCALE 1"=1,000'

**LEGEND**

- ⊕ BLM/GLD PRIMARY BRASS CAP (RECOVERED)
- SECONDARY MONUMENT (SET)
- SECONDARY MONUMENT (RECOVERED)
- ⊙ ORIGINAL WHITCOMB HTS. MONUMENT (RECOVERED)
- (R) RECORDED DATA (PLATS 2024-6 AND 2014-4)
- (C) COMPUTED DATA
- (M) MEASURED DATA

**NOTES**

1. THE PURPOSE OF THIS PLAT IS TO REALIGN THE PROPERTY BOUNDARY BETWEEN LOTS 2A AND 2B, PENNY SUBDIVISION.
2. THE MUNICIPALITY IS PARTY TO ALL EASEMENTS AND PLAT NOTES. THEY SHALL NOT BE MODIFIED WITHOUT APPROVAL OF THE MUNICIPALITY. THERE SHALL BE NO ENCROACHMENTS ON CITY ASSETS OR EASEMENTS.



SITKA RECORDING DISTRICT


**PENNY PLACE LOT LINE ADJ.**

LOTS 2A AND 2B, PENNY SUBDIVISION (PLAT 79-22)

CLIENT: JAMES PENNY

**NORTH 57\***  
**LAND SURVEYING LLC**  
(907) 747-6700 215-F SMITH STREET, SITKA, AK  
MAILING ADDRESS - 2007 CASCADE CREEK ROAD, SITKA, AK 99835  
EMAIL: north57landsurveying@yahoo.com

BY	DATE	REV	DESCRIPTION OF CHANGE
RECORD OF REVISIONS			



DESIGNED: K. O'NEILL  
DRAWN: KD/MV/ACAD  
CHECKED: KD  
DATE OF PLAT: MAY 8, 2026  
SCALE: 1"= 30'  
DRAWING NAME: 40669-01  
PROJECT NO. 40669-01-00

**SURVEYOR'S CERTIFICATE**  
I HEREBY CERTIFY THAT I AM A REGISTERED LAND SURVEYOR IN THE STATE OF ALASKA; THAT THIS PLAT IS A TRUE AND CORRECT REPRESENTATION OF LANDS SURVEYED BY ME OR UNDER MY DIRECT SUPERVISION; THAT THE DISTANCES AND BEARINGS ARE SHOWN CORRECTLY AND THE ERROR OF CLOSURE FOR FIELD TRAVERSES DOES NOT EXCEED ONE PART IN 5,000; AND THAT ALL PERMANENT EXTERIOR CONTROL MONUMENTS, ALL OTHER MONUMENTS, AND LOT CORNERS HAVE BEEN SET AND STAKED.

DATE \_\_\_\_\_  
KELLY O'NEILL LS 13321

1  
OF  
1  
SHEET