

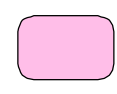
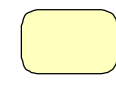
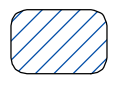


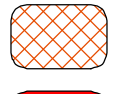


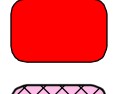









Land Ownership Map
City and Borough of Sitka, Alaska
Updated: July, 2011

0 3 6 12 18 24 Miles

1 in = 3 miles

- | | | |
|---|--|--|
|  Mining Claim |  Municipal |  Scalaska |
|  BIA |  Municipal Tideland |  Shee Atika |
|  Dept. of Transportation |  Municipal Tideland - ATSI5 |  State - DOE/MEHS |
|  Federal |  Native Allotment |  State Owned |
|  Haida Corporation |  Native selected |  USCG |
|  Mental Health |  Private |  University of Alaska |

