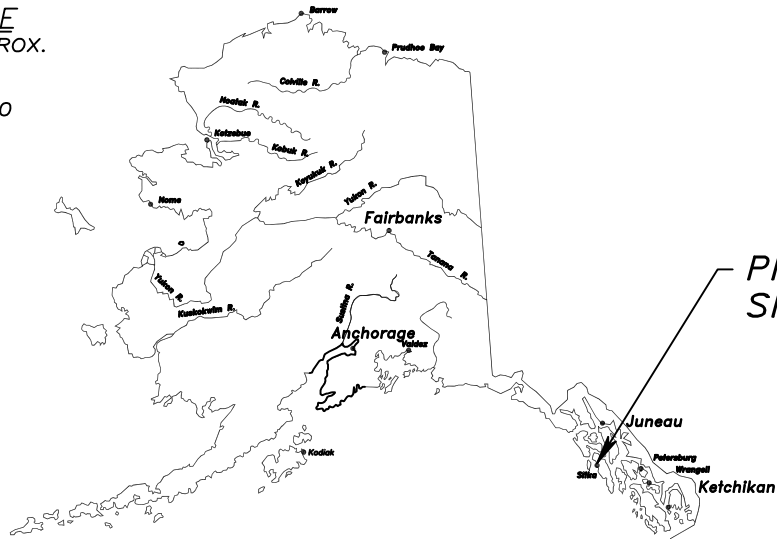


GRAPHIC SCALE
SCALE IN MILES, APPROX.



PROJECT SITE



GRAPHIC SCALE
SCALE IN MILES



ALASKA BULK WATER
SITKA, ALASKA

LOCATED IN: T.75S., R.90E., SECTION 24
LOCATED AT: 57° 2'38.97"N, 135°13'35.12"W

SAWMILL COVE BULK WATER FACILITY

VICINITY MAP

Applicant
ALASKA BULK WATER, INC.
726 SIGINAKA WAY
SITKA, AK 99835

AGENT:
R&M Engineering-Ketchikan
355 Carlanna Lake Rd.
Ketchikan, AK 99901
Telephone: 907.255.7917

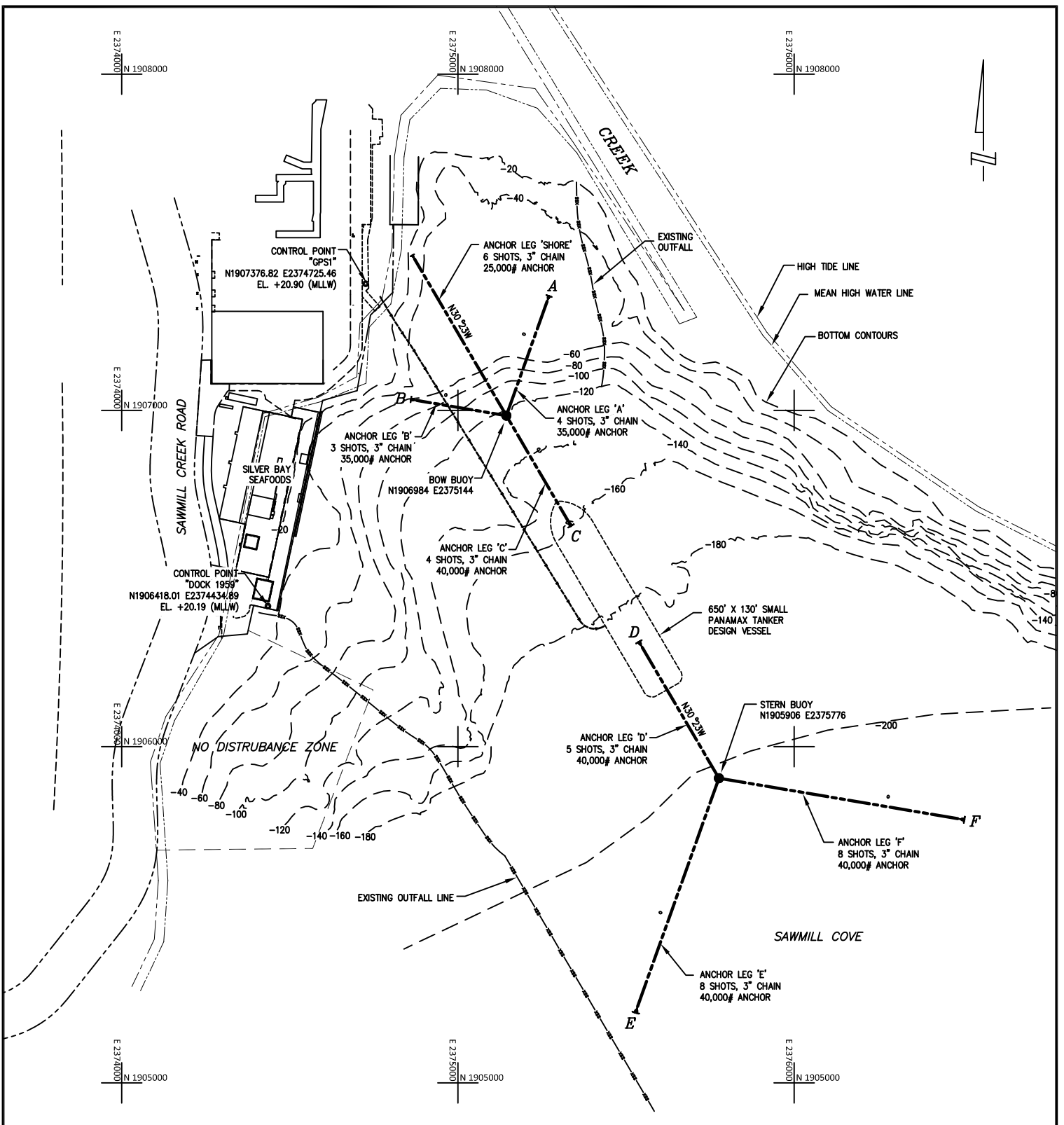
Date: 11/14/14
Sheet 1 of 5

Location: SITKA, AK
Water Body: SAW MILL COVE

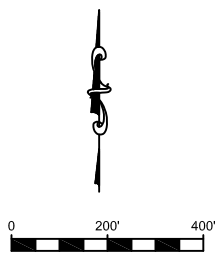


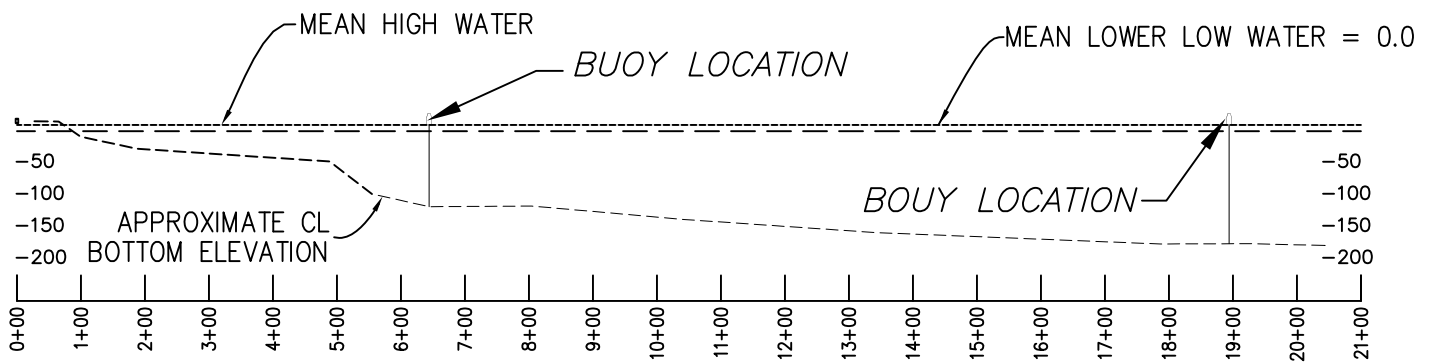
**PROJECT
LOCATION**

SAWMILL COVE BULK WATER FACILITY	
AREA MAP	
Applicant ALASKA BULK WATER, INC. 726 SIGINAKA WAY SITKA, AK 99835	AGENT: R&M Engineering-Ketchikan 355 Carlanna Lake Rd. Ketchikan, AK 99901 Telephone: 907.255.7917
Date: 11/14/14 Sheet 4 of 5	Location: SITKA, AK Water Body: SAW MILL COVE



SAWMILL COVE BULK WATER FACILITY	
ANCHORING PLAN	
Applicant ALASKA BULK WATER, INC. 726 SIGINAKA WAY SITKA, AK 99835	AGENT: R&M Engineering-Ketchikan 355 Carlanna Lake Rd. Ketchikan, AK 99901 Telephone: 907.255.7917
Date: 11/14/14 Sheet 3 of 5	Location: SITKA, AK Water Body: SAW MILL COVE





SAWMILL COVE BULK WATER FACILITY

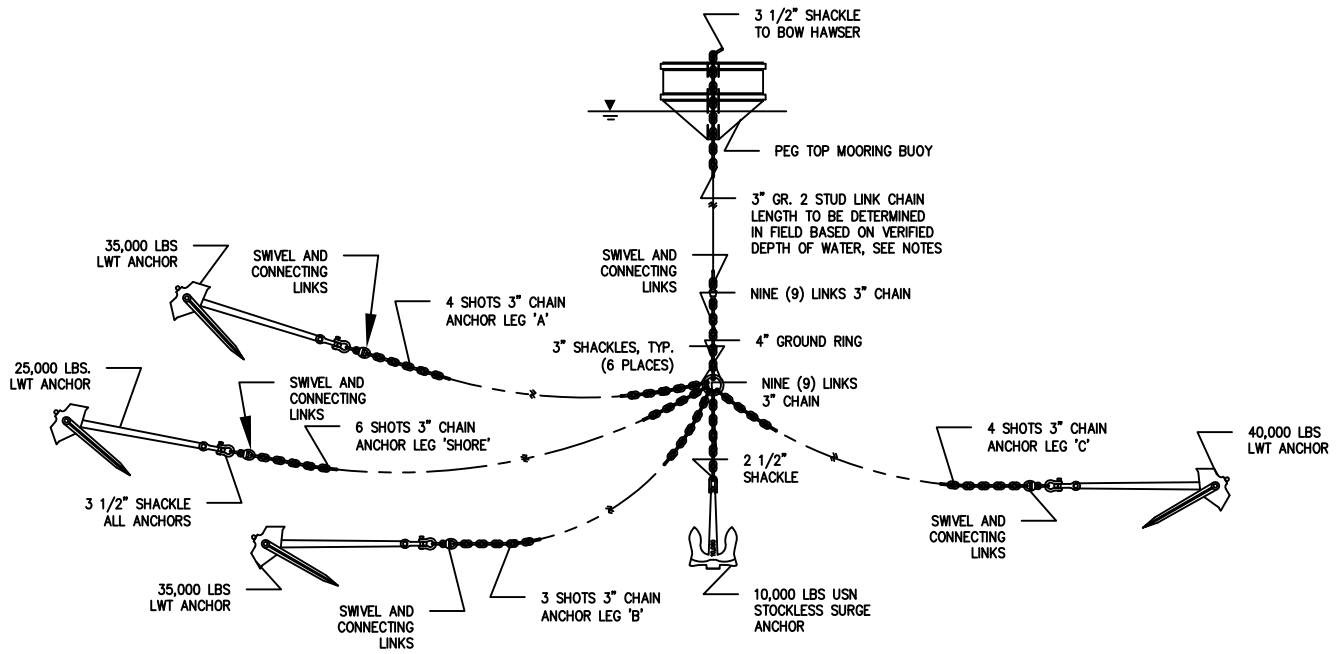
BOTTOM PROFILE

Applicant
ALASKA BULK WATER, INC.
726 SIGINAKA WAY
SITKA, AK 99835

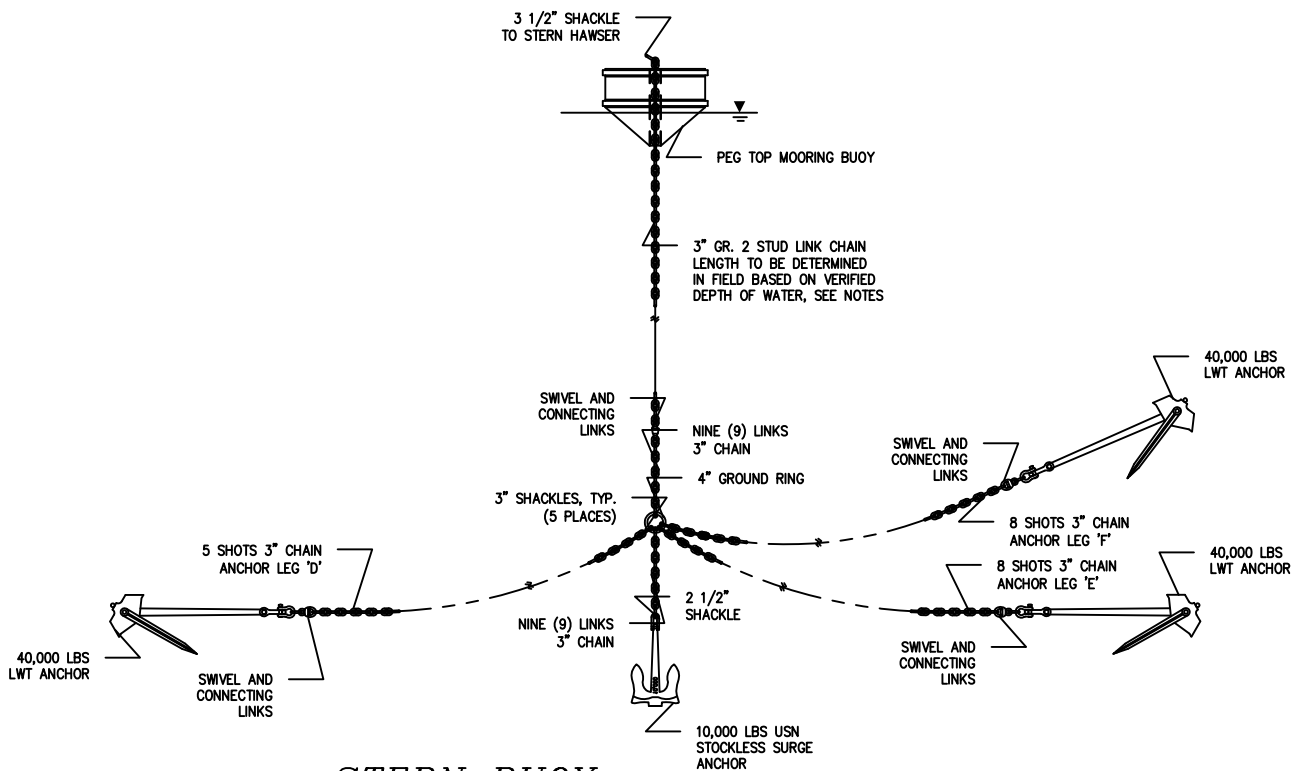
AGENT:
R&M Engineering-Ketchikan
355 Carlanna Lake Rd.
Ketchikan, AK 99901
Telephone: 907.255.7917

Date: 11/14/14
Sheet 4 of 5

Location: SITKA, AK
Water Body: SAW MILL COVE



**BOW BUOY
SCHEMATIC ELEVATION**



**STERN BUOY
SCHEMATIC ELEVATION**

SAWMILL COVE BULK WATER FACILITY

BUOY ANCHORING DETAILS

Applicant
ALASKA BULK WATER, INC.
726 SIGINAKA WAY
SITKA, AK 99835

AGENT:
R&M Engineering-Ketchikan
355 Carlanna Lake Rd.
Ketchikan, AK 99901
Telephone: 907.255.7917

Date: 11/14/14
Sheet 5 of 5

Location: SITKA, AK
Water Body: SAW MILL COVE