

CERTIFICATE OF OWNERSHIP AND DEDICATION

WE HEREBY CERTIFY THAT WE ARE THE OWNERS OF THE PROPERTY SHOWN AND DESCRIBED HEREIN AND THAT WE HEREBY ADOPT THIS PLAN OF SUBDIVISION WITH OUR FREE CONSENT AND DEDICATE ALL STREETS, ALLEYS, WALKS, PARKS AND OTHER OPEN SPACES TO PUBLIC OR PRIVATE USE AS NOTED.

8-12-2005 *Gene L. Prewitt* Trustee of the Prewitt Family Trust
 DATE DIVIDER (SIGNATURE)

8-12-2005 *Trudy B. Prewitt* Trustee of the Prewitt Family Trust
 DATE DIVIDER (SIGNATURE)
 By Eugene L. Prewitt dated 8-12-05

NOTARY'S ACKNOWLEDGMENT

US OF AMERICA
 STATE OF ALASKA
 CITY & BOROUGH OF SITKA

THIS IS TO CERTIFY THAT ON THIS 12th day of August 2005, before me, the undersigned, a Notary Public in and for the State of Alaska, duly commissioned and sworn, personally appeared Eugene L. Prewitt, as himself and by permission from Trudy B. Prewitt dated 8-12-05, as Trustee of the Prewitt Family Trust to be known to be the identical individual(s) mentioned and who executed the within plat and he acknowledged to me that he signed the same freely and voluntarily for the uses and purposes therein specified.

WITNESS MY HAND AND NOTARY SEAL THE DAY AND YEAR OF THE COMMISSION FIRST HEREIN WRITTEN.
 Notary Public in and for the State of Alaska
 My Commission Expires 7-1-07



CERTIFICATE STATE OF ALASKA (FIRST JUDICIAL DISTRICT)

I, THE UNDERSIGNED, BEING DULY APPOINTED AND QUALIFIED, AND ASSESSOR FOR THE CITY & BOROUGH OF SITKA, HEREBY CERTIFY THAT ACCORDING TO THE RECORDS IN MY POSSESSION, THE FOLLOWING DESCRIBED PROPERTY IS CARRIED ON THE TAX RECORDS OF THE CITY & BOROUGH OF SITKA, IN THE NAME OF Eugene L. Prewitt & Trudy B. Prewitt, Trustees of the Prewitt Family Trust, and that according to the records in my possession, all taxes assessed against said lands in favor of the City & Borough of Sitka are paid in full, that current taxes for the year 2005 will be due on or before August 31, 2005, dated this 12th day of August 2005.
 Gene L. Prewitt
 ASSESSOR, CITY AND BOROUGH OF SITKA

CERTIFICATE OF APPROVAL BY THE BOARD

I HEREBY CERTIFY THAT THE SUBDIVISION PLAT SHOWN HEREIN HAS BEEN FOUND TO COMPLY WITH THE SUBDIVISION REGULATIONS OF THE CITY & BOROUGH OF SITKA PLATING BOARD, AND THAT SAID PLAT HAS BEEN APPROVED BY THE BOARD BY PLAT RESOLUTION NO. 05-10 DATED 08-10-05 AND THAT THE PLAT SHOWN HEREIN HAS BEEN APPROVED FOR RECORDING IN THE OFFICE OF THE DISTRICT MAGISTRATE, EX OFFICIO RECORDER, SITKA, ALASKA.
 8-11-05 *Pat N. Ross*
 DATE CHAIRMAN, PLATING BOARD
 SECRETARY

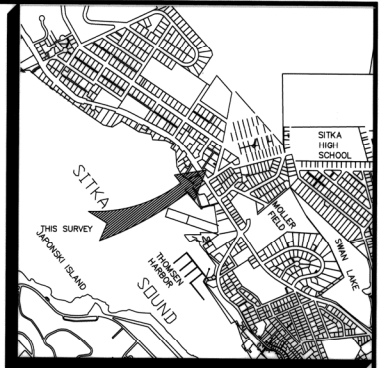
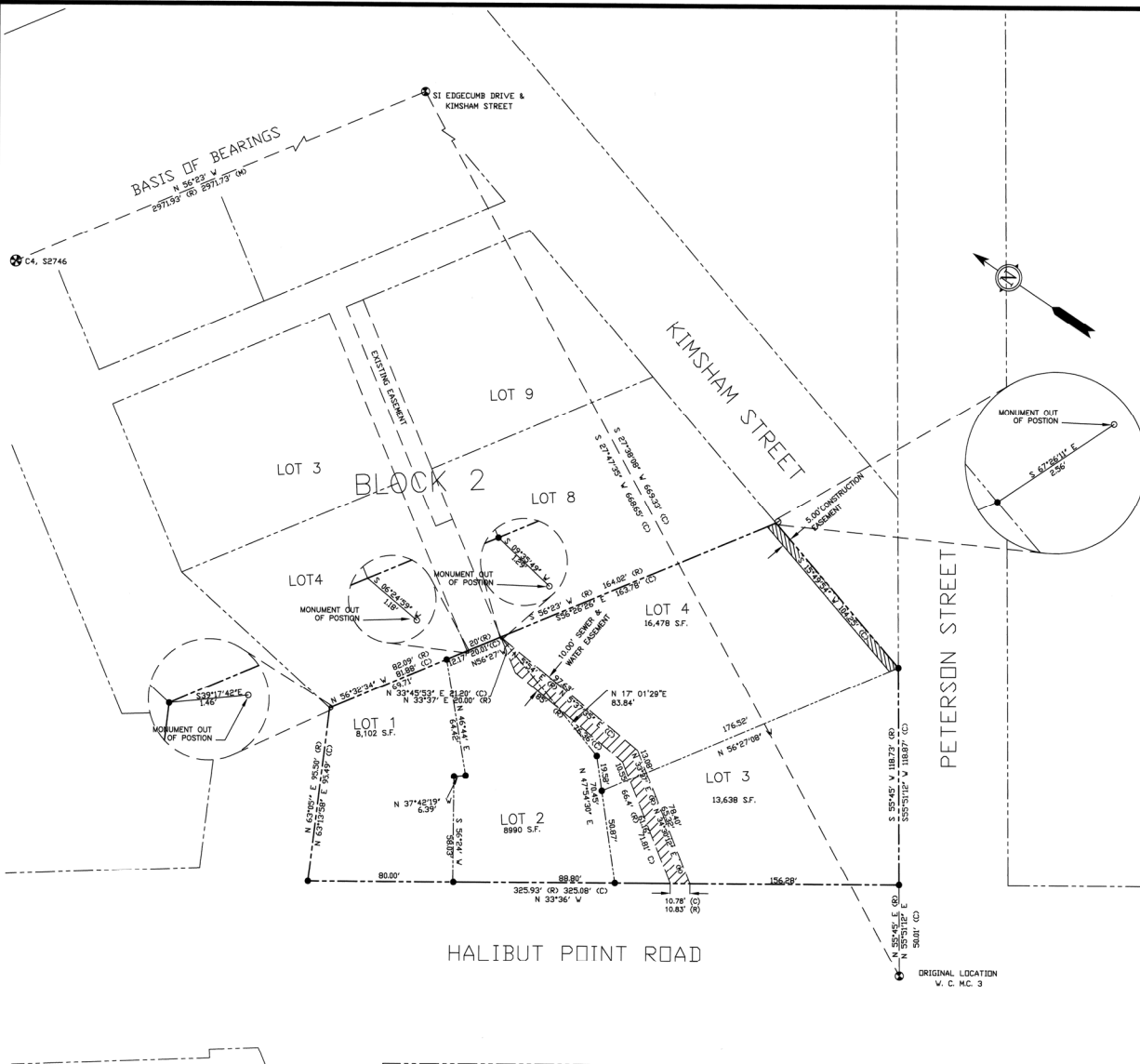
CERTIFICATE OF APPROVAL BY THE ASSEMBLY

I HEREBY CERTIFY THAT THE SUBDIVISION PLAT SHOWN HEREIN HAS BEEN FOUND TO COMPLY WITH THE SUBDIVISION REGULATIONS OF THE CITY & BOROUGH OF SITKA ASSEMBLY AS RECORDED IN MINUTE BOOK PAGE 20 DATED 08-10-05 AND THAT THE PLAT SHOWN HEREIN HAS BEEN APPROVED FOR RECORDING IN THE OFFICE OF THE DISTRICT COURT, EX OFFICIO RECORDER, SITKA, ALASKA.
 8-16-05 *M.H.*
 DATE MAYOR
 CITY AND BOROUGH CLERK



CERTIFICATE OF PAYMENT OF LOCAL IMPROVEMENT DISTRICT

I, THE UNDERSIGNED, BEING DULY APPOINTED AND QUALIFIED, AND FINANCE DIRECTOR FOR THE CITY & BOROUGH OF SITKA, DO HEREBY CERTIFY THAT, ACCORDING TO THE RECORDS OF THE CITY & BOROUGH OF SITKA, THE FOLLOWING DESCRIBED PROPERTY IS CARRIED ON THE RECORDS IN THE NAME OF Eugene L. Prewitt & Trudy B. Prewitt, Trustees of the Prewitt Family Trust, and that according to the records in my possession, all L.I.D.'s assessed against said lands and in favor of the City & Borough of Sitka are paid in full.
 DATED THIS 12th day of August 2005 in Sitka, Alaska.
 Finance Director
 CITY & BOROUGH OF SITKA



VICINITY MAP
 SCALE 1"=1,000'


LEGEND

- PRIMARY CONTROL, MONUMENT (RECOVERED)
- ⊕ OLD/BLM PRIMARY BRASS CAP (RECOVERED)
- ⊙ SECONDARY MONUMENT (SET)
- SECONDARY MONUMENT (RECOVERED)
- (R) RECORDED DATA
- (C) COMPUTED DATA
- (M) MEASURED DATA
- FENCE

NOTE

1. THE PURPOSE OF THIS PLAT IS TO SUBDIVIDE LOTS 5, 6, AND 7 OF US SURVEY 3303 INTO 4 NEW LOTS AS SHOWN ON THIS PLAT.
2. THE WATER AND SEWER EASEMENT ACROSS LOTS 2, 3 AND 4 OF THIS SUBDIVISION AS RECORDED ON PAGE 74 OF BOOK 14, SITKA RECORDING DISTRICT DOES NOT CLOSE MATHEMATICALLY AND ITS LIMITS ARE SUBDIVISION.

2005-16
 Sitka REC DIST #0
 DATE 8-17-05
 TIME 8:34 AM
 RECORDED BY JCC/B
 ADDRESS



O'NEILL SURVEYING AND ENGINEERING

BOX 1849 SITKA, ALASKA 99835
 PHONE: (907) 747-6700
 FAX: (907) 747-7590
 EMAIL: sitkasurvey@worldnet.att.net

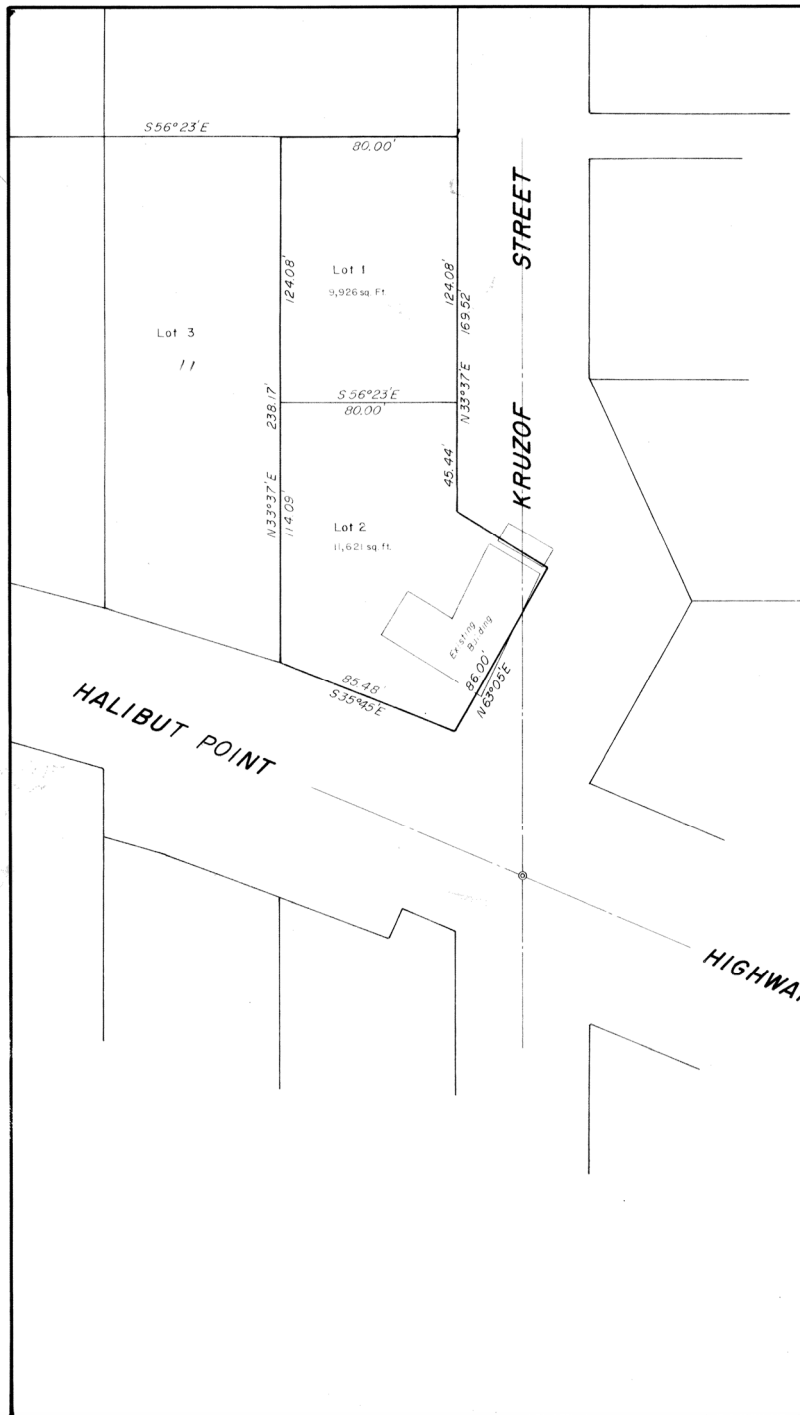
BY	DATE	REV	DESCRIPTION OF CHANGE



DESIGNED BY: O'NEILL
 DRAWN BY: VAD/ACAD
 CHECKED BY: KMO
 DATE OF PLAT: AUG 08, 2005 @ 12:52:28
 SCALE: 1" = 30'
 DRAWING NAME: 30542-01
 PROJECT NO: 30542-01

SURVEYOR'S CERTIFICATE
 I HEREBY CERTIFY THAT I AM A REGISTERED SURVEYOR, LICENSED IN THE STATE OF ALASKA, AND THAT IN ACCORDANCE WITH THE SURVEY OF THE HEREIN DESCRIBED LANDS WAS CONDUCTED UNDER MY DIRECT SUPERVISION AND THAT THIS PLAT IS A TRUE AND ACCURATE REPRESENTATION OF THE FIELD NOTES OF SAID SURVEY, AND THAT ALL DIMENSIONS AND OTHER DETAILS ARE CORRECT ACCORDING TO SAID FIELD NOTES.
 Date: 8/17/05
 Signature: Patrick K. O'Neill
 Patrick K. O'Neill LS 6384

PREWITT SUBDIVISION
 LOTS 5, 6, 7, AND PART OF ALLEY
 BLOCK 2, U.S. SURVEY 3303 A
 CLIENT: GENE PREWITT
 P. O. BOX 1001
 SITKA, ALASKA 99835



CERTIFICATE

STATE OF ALASKA)
) s.s.
 First Judicial District)

I, the undersigned, being duly appointed and qualified, and an acting assessor for the Greater Sitka Borough do hereby certify that, according to the records in my possession, the following described property is carried on the tax records of the Greater Sitka Borough in the name of:

Description:
Block 3-ALL of Lot 12, U.S. Survey 3303 "B"
SITKA, ALASKA
KRUZOF SUB. DIV.

and that, according to the records in my possession, all taxes assessed against said lands and in favor of the Greater Sitka Borough are paid in full; that current taxes for the year 1971 will be due on or before July 31, 1971.
 DATED this 11 day of FEB 1971.

Kenneth R. Olson
 Assessor, Greater Sitka Borough

CERTIFICATION OF APPROVAL BY THE BOARD

I hereby certify that the Subdivision Plat shown hereon has been found to comply with the Subdivision Regulations of the Greater Sitka Borough Platting Board, and that said Plat has been approved by the Board by Plat Resolution No. dated 1970, and that the Plat shown hereon has been approved for recording in the office of the District Magistrate, Ex-officio Recorder, Sitka, Alaska.

April 7, 1971
 Date *Judd Beesley*
 Chairman, Platting Board

ATTEST:
John J. Nelson
 Secretary

CERTIFICATION OF APPROVAL BY THE ASSEMBLY

I hereby certify that the Subdivision Plat shown hereon has been found to comply with the Subdivision Regulations of the Greater Sitka Borough, and that said Plat has been approved by the Assembly as recorded in minutes book , page , dated 1970, and that the Plat shown hereon has been approved for recording in the office of the District Magistrate, Ex-officio recorder, Sitka, Alaska.


7-7-71
 Date *Jay D. Hall*
 Chairman

ATTEST:
Nyrted Nelson
 Borough Clerk-Treasurer

ENGINEER'S CERTIFICATE

I hereby certify that I am a registered professional civil engineer and that this plat represents the survey made by me or under my direct supervision, and that the monuments shown thereon actually exist as located, and that all dimensional and other details are correct.

June 29, 1971
 Date *L. C. Stratton*
 Reg. Eng. 1416-E



Plat file # 107

SITKA
 Serial No. 71-698



Scale: 1" = 400'

City of Sitka Base Map

Vicinity Map

CERTIFICATE OF OWNERSHIP AND DEDICATION

We hereby certify that we are the owners of the property shown and described hereon and that we hereby this plan of subdivision with our free consent, and dedicate all streets, alleys, walks, parks and other open spaces to public or private use as noted.

Feb. 11, 1971
 Date

WITNESSED BY:
Vincent B. Lomser *Everett M. Callahan*
 Witness Owner
Melissa Morgan *Lila S. Callahan*
 Witness Owner

NOTARY'S ACKNOWLEDGEMENT

STATE OF ALASKA)
) s.s.
 First Judicial District)

This is to certify that on this 11 day of Feb 1971, before me, the undersigned, Notary Public in and for the State of Alaska, duly commissioned and sworn as such, personally appeared - *Everett M. Callahan* and *Vincent B. Callahan* to me known to be the persons who executed the foregoing certificate and acknowledged to me that they executed said certificate freely and voluntarily for the uses and purposes therein mentioned. IN WITNESS WHEREOF, I have hereunto set my hand and official seal the day, month and year first above mentioned.

Claudia J. Jensen
 My Commission Expires July 13, 1971

PLAT	
KRUZOF SUBDIVISION	
CITY of SITKA, ALASKA	
This plat covers all of lot 12, U.S. Survey 3303 "B" Sitka, Alaska	
Dated: January, 1971	Scale: 1" = 40'
Prepared By	
LARRY STRATTON - CIVIL ENGINEER	
BOX 1374 SITKA, ALASKA	
Surveyed By: John Ballard	Traced By:
Drawn By: Larry Stratton	Checked By: Larry Stratton

Drawer #7 Plat # 107

CERTIFICATE OF APPROVAL AND DEDICATION

I HEREBY CERTIFY THAT WE ARE THE OWNERS OF THE PROPERTY SHOWN AND DESCRIBED HEREIN AND THAT WE HEREBY ADOPT THIS PLAN OF SUBDIVISION WITH OUR FREE CONSENT, AND DEDICATE ALL STREETS, ALLEYS, WALKS, PARKS, AND OTHER OPEN SPACES TO PUBLIC OR PRIVATE USE AS NOTED.

6-29-83 *Anna Swearingen*
DATE OWNER

DATE OWNER

NOTARY'S ACKNOWLEDGEMENT
U.S. OF AMERICA
STATE OF ALASKA



CITY & BOROUGH OF SITKA
THIS IS TO CERTIFY THAT ON THIS 21st DAY OF June, 1983, BEFORE ME, THE UNDERSIGNED, A NOTARY PUBLIC IN AND FOR THE STATE OF ALASKA, DULY COMMISSIONED AND SWORN, PERSONALLY APPEARED *Anna Swearingen* TO ME KNOWN TO BE THE IDENTICAL INDIVIDUAL(S) MENTIONED AND WHO EXECUTED THE WITHIN PLAT AND SHE ACKNOWLEDGED TO ME THAT SHE SIGNED THE SAME FREELY AND VOLUNTARILY FOR THE USES AND PURPOSES THEREIN SPECIFIED.

WITNESS MY HAND AND NOTARIAL SEAL THE DAY AND YEAR IN THIS CERTIFICATE FIRST HEREIN WRITTEN.

Deanna Harmon
NOTARY PUBLIC IN AND FOR THE STATE OF ALASKA
MY COMMISSION EXPIRES *May 17, 1986*.

CERTIFICATE STATE OF ALASKA (FIRST JUDICIAL DISTRICT) 1983

I, THE UNDERSIGNED, BEING DULY APPOINTED AND QUALIFIED, AND AN ACTING ASSESSOR FOR THE CITY AND BOROUGH OF SITKA HEREBY CERTIFY THAT ACCORDING TO THE RECORDS IN MY POSSESSION, THE FOLLOWING DESCRIBED PROPERTY IS CARRIED ON THE TAX RECORDS OF THE CITY AND BOROUGH OF SITKA IN THE NAME OF *Anna Swearingen* AND THAT ACCORDING TO THE RECORDS IN MY POSSESSION, ALL TAXES ASSESSED AGAINST SAID LAND AND IN FAVOR OF THE CITY AND BOROUGH OF SITKA ARE PAID IN FULL; THAT CURRENT TAXES FOR THE YEAR 1983 WILL BE DUE ON OR BEFORE JULY 31, 1983 DATED THIS 31st DAY OF June, 1983
Michael N. Johnson
ASSESSOR, CITY AND BOROUGH OF SITKA

CERTIFICATE OF APPROVAL BY THE BOARD

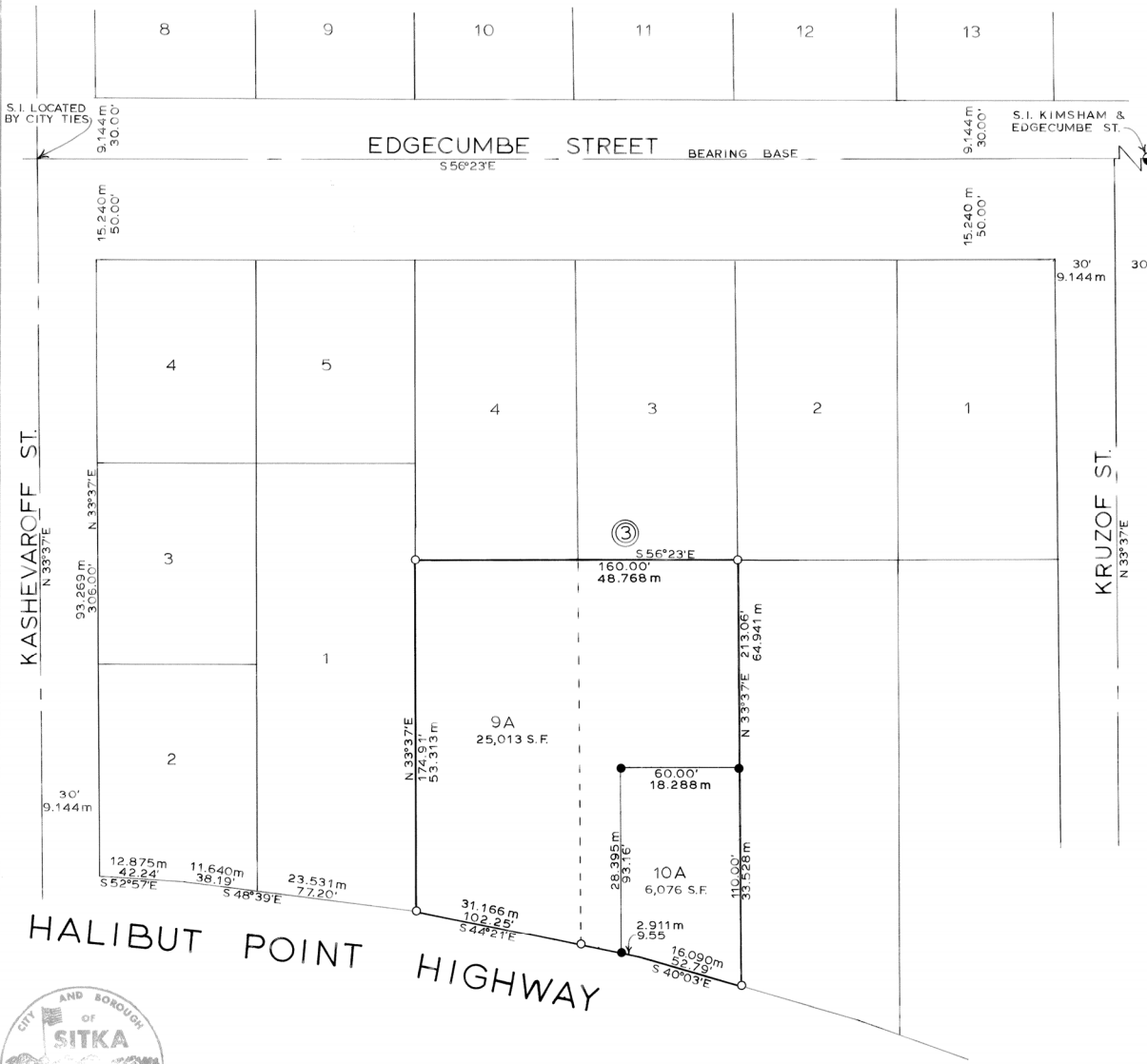
I HEREBY CERTIFY THAT THE SUBDIVISION PLAT SHOWN HEREON HAS BEEN FOUND TO COMPLY WITH THE SUBDIVISION REGULATIONS OF THE CITY AND BOROUGH OF SITKA PLANNING BOARD, AND THAT SAID PLAT HAS BEEN APPROVED BY THE BOARD BY PLAT RESOLUTION NO. 83-15 DATED June 20 1983, AND THAT THE PLAT SHOWN HEREON HAS BEEN APPROVED FOR RECORDING IN THE OFFICE OF THE DISTRICT MAGISTRATE, EX-OFFICIO RECORDER, SITKA, ALASKA.

6-28-83 *Ted Anderson*
DATE CHAIRMAN, PLANNING BOARD
Blenda L. Boddy
SECRETARY

CERTIFICATE OF APPROVAL BY THE ASSEMBLY

I HEREBY CERTIFY THAT THE SUBDIVISION PLAT SHOWN HEREON HAS BEEN FOUND TO COMPLY WITH THE SUBDIVISION REGULATIONS OF THE CITY AND BOROUGH OF SITKA ASSEMBLY AS RECORDED IN MINUTE BOOK PAGE DATE 19-- AND THAT THE PLAT SHOWN HEREON HAS BEEN APPROVED FOR RECORDING IN THE OFFICE OF THE DISTRICT COURT, EX-OFFICIO RECORDER, SITKA, ALASKA.

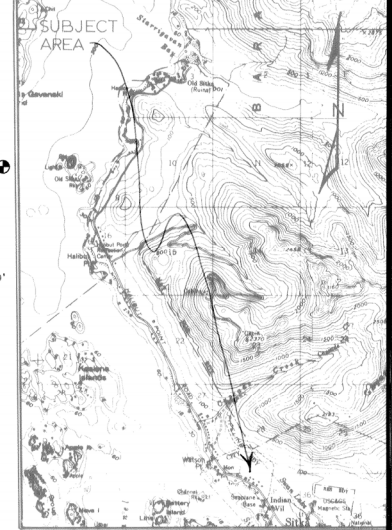
6/29/83 *John Dagniel*
DATE MAYOR
Dolores DeWerner
CITY AND BOROUGH CLERK



- LEGEND**
- BRASS CAP MON. (EXISTING)
 - REBAR & PLASTIC CAP (SET)
 - REBAR & PLASTIC CAP (EXISTING)

RECORDED - FILED
Sitka REC. DIST.
DATE June 30 1983
TIME 1:30 P.M.
Recorded by *C. H. & B. Co.*
Box 79
Sitka, AK 99835

SURVEYOR'S CERTIFICATE
I hereby certify that I am a registered Surveyor, licensed in the State of Alaska, and that in JUNE 1983 a survey of the herein described lands was conducted under my direct supervision and that this plat is a true and accurate representation of the field notes of said survey, and that all dimensions and other details are correct according to said field notes.
6-29-83 *P. J. Davis*
date



VICINITY MAP
SCALE: 1" = 1 MILE

SWEARINGEN SUBDIVISION	
LOTS 9 & 10 BLOCK 3	
U. S. SURVEY 3303 A & B	
FOR: ED SWARINGEN BOX 493 SITKA, ALASKA	
DAVIS & ASSOCIATES, INC. LAND SURVEYORS BOX 1849 SITKA, ALASKA 99835	
DATE JUNE 23, 1983	NAME OF SURVEYOR PROJECT NUMBER DAVIS & ASSOC., INC. 21290-02-00
SCALE 1:500	DRAWN BY D.H.

PLAT 83-24

CERTIFICATE OF OWNERSHIP AND DEDICATION

WE HEREBY CERTIFY THAT WE ARE THE OWNERS OF THE PROPERTY SHOWN AND DESCRIBED HEREIN AND THAT WE HEREBY ADOPT THIS PLAN OF SUBDIVISION WITH OUR FREE CONSENT AND DEDICATE ALL STREETS, ALLEYS, WALKS, PARKS AND OTHER OPEN SPACES TO PUBLIC OR PRIVATE USE AS NOTED.

DATE 6-15-2017 OWNER [Signature] (SIGNATURE)
 DATE 6-15-2017 OWNER [Signature] (SIGNATURE)
 Attorney in fact for Edward Swearingen III
 NOTARY'S ACKNOWLEDGMENT

US OF AMERICA
 STATE OF ALASKA
 CITY & BOROUGH OF SITKA

THIS IS TO CERTIFY THAT ON THIS 15 DAY OF June, 2017, BEFORE ME, THE UNDERSIGNED, A NOTARY PUBLIC IN AND FOR THE STATE OF ALASKA, DULY COMMISSIONED AND SWORN PERSONALLY APPEARED David O. Swearingen and Kristine Alice Norway in fact for Edward Swearingen III TO ME KNOWN TO BE THE IDENTICAL INDIVIDUAL(S) MENTIONED AND WHO EXECUTED THE WITHIN PLAT AND THEY ACKNOWLEDGED TO ME THAT THEY SIGNED THE SAME FREELY AND VOLUNTARILY FOR THE USES AND PURPOSES THEREIN SPECIFIED.

WITNESS MY HAND AND NOTARY SEAL THE DAY AND YEAR IN THIS CERTIFICATE FIRST HEREIN WRITTEN.
Ruth M. Owens
 Notary Public
 State of Alaska
 My Commission Expires 01-26-2020 My Commis... Expires Jan 26, 2020
 Ruth M. Owens
 NOTARY PUBLIC IN AND FOR THE STATE OF ALASKA

CERTIFICATE OF APPROVAL BY THE ASSEMBLY

I HEREBY CERTIFY THAT THE SUBDIVISION PLAT SHOWN HEREON HAS BEEN FOUND TO COMPLY WITH THE SUBDIVISION REGULATIONS OF THE CITY & BOROUGH OF SITKA ASSEMBLY AS RECORDED IN MINUTE BOOK PAGE DATED 20 AND THAT THE PLAT SHOWN HEREON HAS BEEN APPROVED FOR RECORDING IN THE OFFICE OF THE DISTRICT COURT, EX OFFICIO RECORDER, SITKA, ALASKA.

DATE 6-27-2017 Mayor [Signature] Deputy Mayor
[Signature]
 CITY AND BOROUGH CLERK



CERTIFICATE OF PAYMENT OF LOCAL IMPROVEMENT DISTRICT

I, THE UNDERSIGNED, BEING DULY APPOINTED AND QUALIFIED, AND FINANCE DIRECTOR FOR THE CITY & BOROUGH OF SITKA, DO HEREBY CERTIFY THAT, ACCORDING TO THE RECORDS OF THE CITY & BOROUGH OF SITKA, THE FOLLOWING DESCRIBED PROPERTY IS CARRIED ON THE RECORDS IN THE NAME OF: David Swearingen and Edward Swearingen III (ALL OWNERS OF RECORD), AND THAT, ACCORDING TO THE RECORDS IN MY POSSESSION, ALL L.L.D.'S ASSESSED AGAINST SAID LANDS AND IN FAVOR OF THE CITY & BOROUGH OF SITKA ARE PAID IN FULL.

DATED THIS 27 DAY OF June 20 17, AT SITKA, ALASKA.
[Signature]
 FINANCE DIRECTOR
 CITY & BOROUGH OF SITKA

CERTIFICATE OF PAYMENT OF TAXES (STATE OF ALASKA) (FIRST JUDICIAL DISTRICT)

I, THE UNDERSIGNED, BEING DULY APPOINTED AND QUALIFIED, AND ASSESSOR FOR THE CITY & BOROUGH OF SITKA, DO HEREBY CERTIFY THAT, ACCORDING TO THE RECORDS OF THE CITY AND BOROUGH OF SITKA, THE FOLLOWING DESCRIBED PROPERTY IS CARRIED ON THE TAX RECORDS IN THE NAME OF David Swearingen and Edward Swearingen III AND THAT, ACCORDING TO THE RECORDS IN MY POSSESSION, ALL TAXES ASSESSED AGAINST SAID LANDS AND IN FAVOR OF THE CITY & BOROUGH OF SITKA ARE PAID IN FULL; THAT CURRENT TAXES FOR THE YEAR 2017 WILL BE DUE ON OR BEFORE Aug 31, 2017.

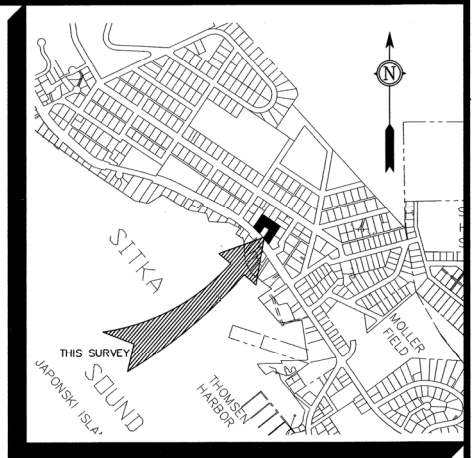
DATED THIS 26th DAY OF June AT SITKA, ALASKA.
[Signature]
 ASSESSOR, CITY AND BOROUGH OF SITKA

CERTIFICATE OF APPROVAL BY THE BOARD

I HEREBY CERTIFY THAT THE SUBDIVISION PLAT SHOWN HEREON HAS BEEN FOUND TO COMPLY WITH THE SUBDIVISION REGULATIONS OF THE CITY & BOROUGH OF SITKA PLATTING BOARD, AND THAT SAID PLAT HAS BEEN APPROVED BY THE BOARD BY PLAT RESOLUTION NO. P16-08 DATED May 18 2017, AND THAT THE PLAT SHOWN HEREON HAS BEEN APPROVED FOR RECORDING IN THE OFFICE OF THE DISTRICT MAGISTRATE, EX-OFFICIO RECORDER, SITKA, ALASKA.

DATE 6/20/17 CHAIRMAN, PLATTING BOARD
[Signature]
 SECRETARY

EDGE CUMBE DRIVE



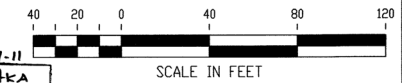
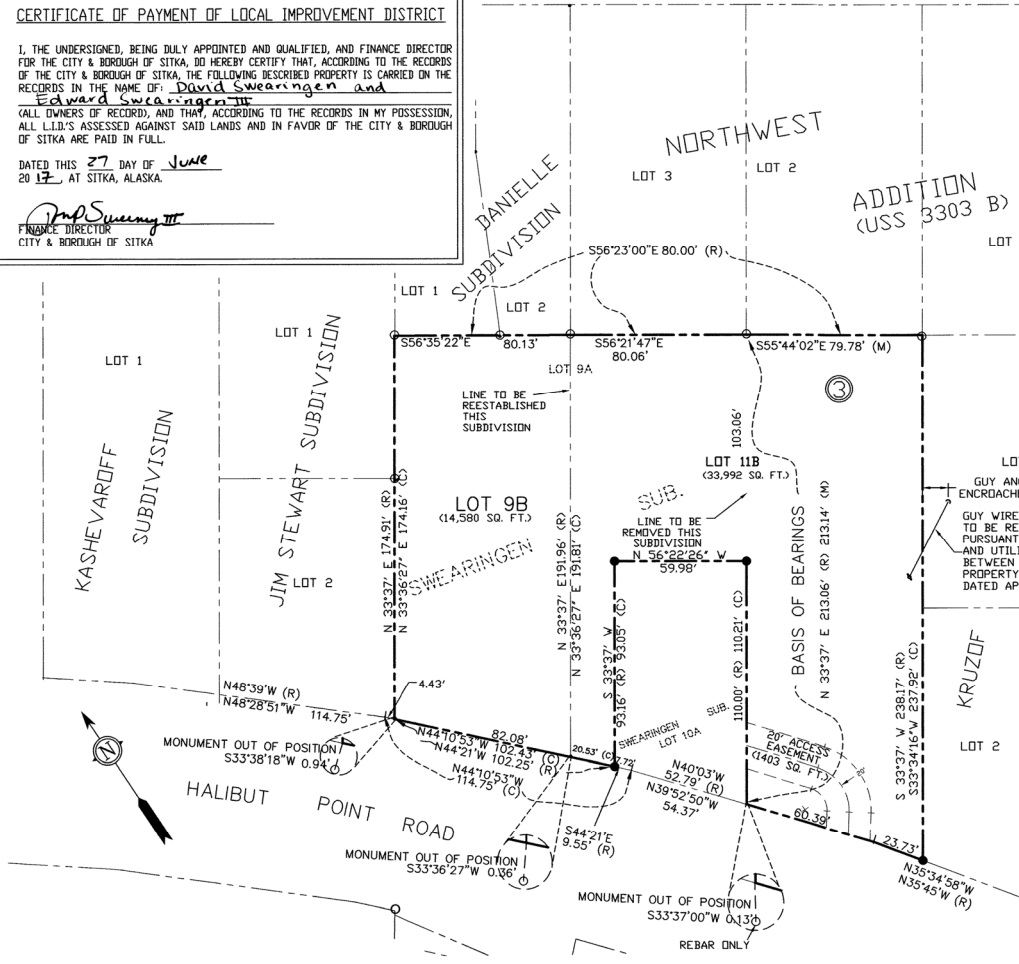
VICINITY MAP
 SCALE 1"=1,000'

LEGEND

- PRIMARY CONTROL MONUMENT RECOVERED (BRASS CAP)
- ⊕ BLM/GLD PRIMARY BRASS CAP (RECOVERED)
- SECONDARY MONUMENT (SET)
- SECONDARY MONUMENT (RECOVERED)
- (R) RECORDED DATA
- (C) COMPUTED DATA
- (M) MEASURED DATA

NOTE:

1. THE PURPOSE OF THIS PLAT IS TO RECONFIGURE LOT 11, BLOCK 3, US SURVEY 3303B AND LOT 9A OF THE SWEARINGEN SUBDIVISION INTO NEW LOTS (9B AND 11B) OF THE SWEARINGEN RESUBDIVISION. THIS SUBDIVISION WILL REMOVE THE LINE BETWEEN LOTS 9A AND 11 AND REESTABLISH THE ORIGINAL LINE BETWEEN LOTS 9 AND 10 OF THE NORTHWEST ADDITION.
2. THE HALIBUT POINT ROAD RIGHT OF WAY LOCATION SHOWN WAS DERIVED USING ALASKA DOT & PF RIGHT OF WAY MAP FOR PROJECT NO. NH-099-3(4) 71503 SIT-HALIBUT POINT ROAD, PETERSON STREET TO CASCADE CREEK ROAD.



2017-11
 Sitka
 DIST
 7-5-2017
 DATE
 10:07 AM
 TIME

SITKA RECORDING DISTRICT

O'NEILL
 SURVEYING AND ENGINEERING

BOX 1849 SITKA, ALASKA 99835
 PHONE: (907) 747-6700
 FAX: (907) 747-7590
 EMAIL: onelleng@ak.net

BY	DATE	REV.	DESCRIPTION OF CHANGE



DESIGNED P. O'NEILL
 DRAWN W. ADI/ACAD
 CHECKED PKO
 DATE OF PLAT: 6MAY2017
 SCALE: 1" = 40'
 DRAWING NAME: 30744C03
 PROJECT NO. 30744-03-00

SURVEYOR'S CERTIFICATE
 I HEREBY CERTIFY THAT I AM A REGISTERED SURVEYOR, LICENSED IN THE STATE OF ALASKA, AND THAT IN MAY, 2017 A SURVEY OF THE HEREIN DESCRIBED LANDS WAS CONDUCTED UNDER MY DIRECT SUPERVISION AND THAT THIS PLAT IS A TRUE AND ACCURATE REPRESENTATION OF THE FIELD NOTES OF SAID SURVEY, AND THAT ALL DIMENSIONS AND OTHER DETAILS ARE CORRECT ACCORDING TO SAID FIELD NOTES.

DATE 5-31-17 [Signature]
 PATRICK K O'NEILL, LS 6304

SWEARINGEN RESUBDIVISION
 LOT 9A, SWEARINGEN SUB.(PLAT 83-24);
 AND LOT 11, BLOCK 3, USS 3303 B
 CLIENT: DAVE SWEARINGEN
 1104 HALIBUT POINT ROAD
 SITKA, ALASKA 99835