

CERTIFICATE OF OWNERSHIP AND DEDICATION

WE HEREBY CERTIFY THAT WE ARE THE OWNERS OF THE PROPERTY SHOWN AND DESCRIBED HEREON AND THAT WE HEREBY ADOPT THIS PLAN OF SUBDIVISION WITH OUR FREE CONSENT AND DEDICATE ALL STREETS, ALLEYS, WALKS, PARKS AND OTHER OPEN SPACES TO PUBLIC OR PRIVATE USE AS NOTED.

DATE _____ OWNER _____ (SIGNATURE) _____

DATE _____ OWNER _____ (SIGNATURE) _____

NOTARY'S ACKNOWLEDGMENT

US OF AMERICA
STATE OF ALASKA
CITY & BOROUGH OF SITKA

THIS IS TO CERTIFY THAT ON THIS _____ DAY OF _____, 20____, BEFORE ME, THE UNDERSIGNED, A NOTARY PUBLIC IN AND FOR THE STATE OF ALASKA, DULY COMMISSIONED AND SWORN, PERSONALLY APPEARED _____

TO ME KNOWN TO BE THE IDENTICAL INDIVIDUAL(S) MENTIONED AND WHO EXECUTED THE WITHIN PLAT AND _____ ACKNOWLEDGED TO ME THAT _____ SIGNED THE SAME FREELY AND VOLUNTARILY FOR THE USES AND PURPOSES THEREIN SPECIFIED.

WITNESS MY HAND AND NOTARY SEAL THE DAY AND YEAR IN THIS CERTIFICATE FIRST HEREIN WRITTEN.

MY COMMISSION EXPIRES _____.

NOTARY PUBLIC IN AND FOR THE STATE OF ALASKA

**CERTIFICATE OF PAYMENT OF TAXES
(STATE OF ALASKA)
(FIRST JUDICIAL DISTRICT)**

I, THE UNDERSIGNED, BEING DULY APPOINTED AND QUALIFIED, AND ASSESSOR FOR THE CITY & BOROUGH OF SITKA, HEREBY CERTIFY THAT ACCORDING TO THE RECORDS IN MY POSSESSION, THE FOLLOWING DESCRIBED PROPERTY IS CARRIED ON THE TAX RECORDS OF THE CITY & BOROUGH OF SITKA, IN THE NAME OF _____

AND THAT ACCORDING TO THE RECORDS IN MY POSSESSION, ALL TAXES ASSESSED AGAINST SAID LANDS AND IN FAVOR OF THE CITY & BOROUGH OF SITKA ARE PAID IN FULL; THAT CURRENT TAXES FOR THE YEAR 20____ WILL BE DUE ON OR BEFORE AUGUST 31, 20____ DATED THIS _____ DAY OF _____.

ASSESSOR, CITY AND BOROUGH OF SITKA

CERTIFICATE OF APPROVAL BY THE BOARD

I HEREBY CERTIFY THAT THE SUBDIVISION PLAT SHOWN HEREON HAS BEEN FOUND TO COMPLY WITH THE SUBDIVISION REGULATIONS OF THE CITY & BOROUGH OF SITKA PLATTING BOARD, AND THAT SAID PLAT HAS BEEN APPROVED BY THE BOARD BY PLAT RESOLUTION NO. _____ DATED _____ 20____, AND THAT THE PLAT SHOWN HEREON HAS BEEN APPROVED FOR RECORDING IN THE OFFICE OF THE DISTRICT MAGISTRATE, EX-OFFICIO RECORDER, SITKA, ALASKA.

DATE _____ CHAIRMAN, PLATTING BOARD

SECRETARY

CERTIFICATE OF APPROVAL BY THE ASSEMBLY

HEREBY CERTIFY THAT THE SUBDIVISION PLAT SHOWN HEREON HAS BEEN FOUND TO COMPLY WITH THE SUBDIVISION REGULATIONS OF THE CITY & BOROUGH OF SITKA ASSEMBLY AS RECORDED IN MINUTE BOOK _____ PAGE _____ DATED _____ 20____ AND THAT THE PLAT SHOWN HEREON HAS BEEN APPROVED FOR RECORDING IN THE OFFICE OF THE DISTRICT COURT, EX OFFICIO RECORDER, SITKA, ALASKA.

DATE _____ MAYOR

CITY AND BOROUGH CLERK

CERTIFICATE OF PAYMENT OF LOCAL IMPROVEMENT DISTRICT

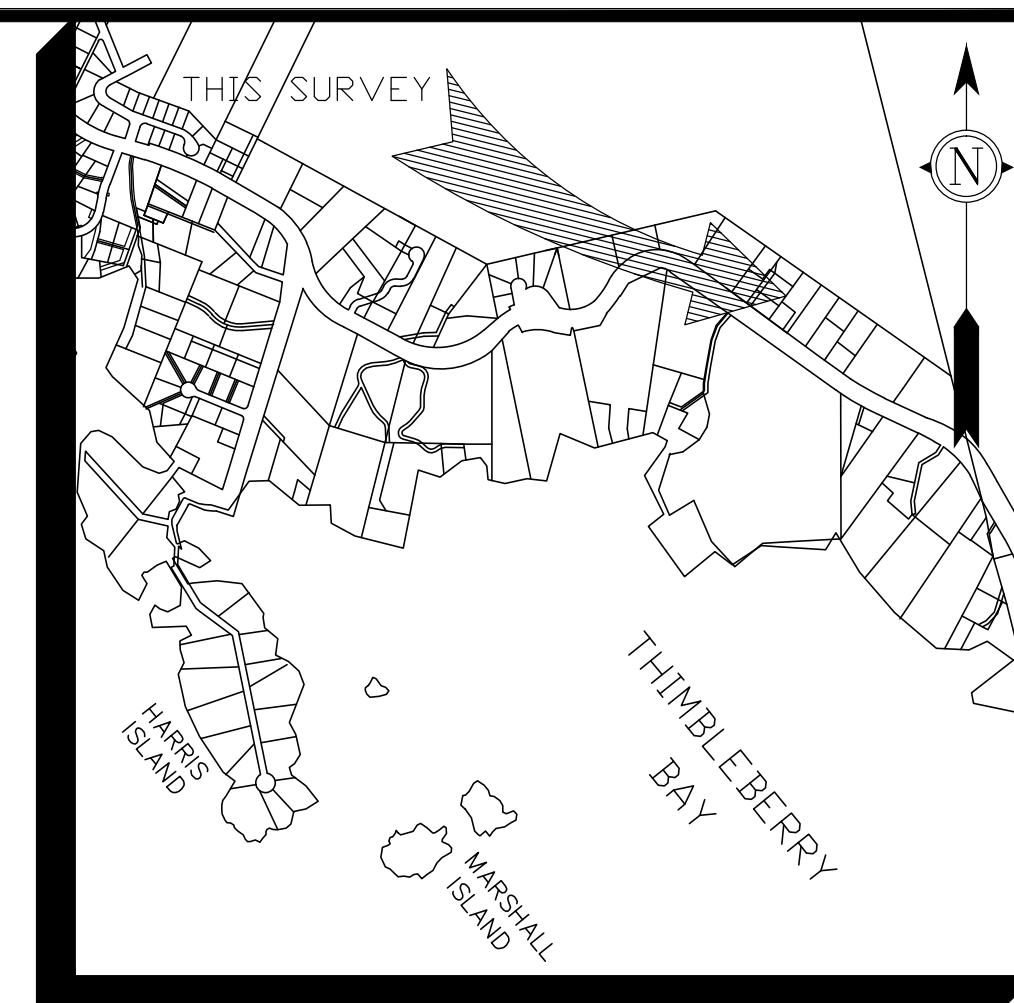
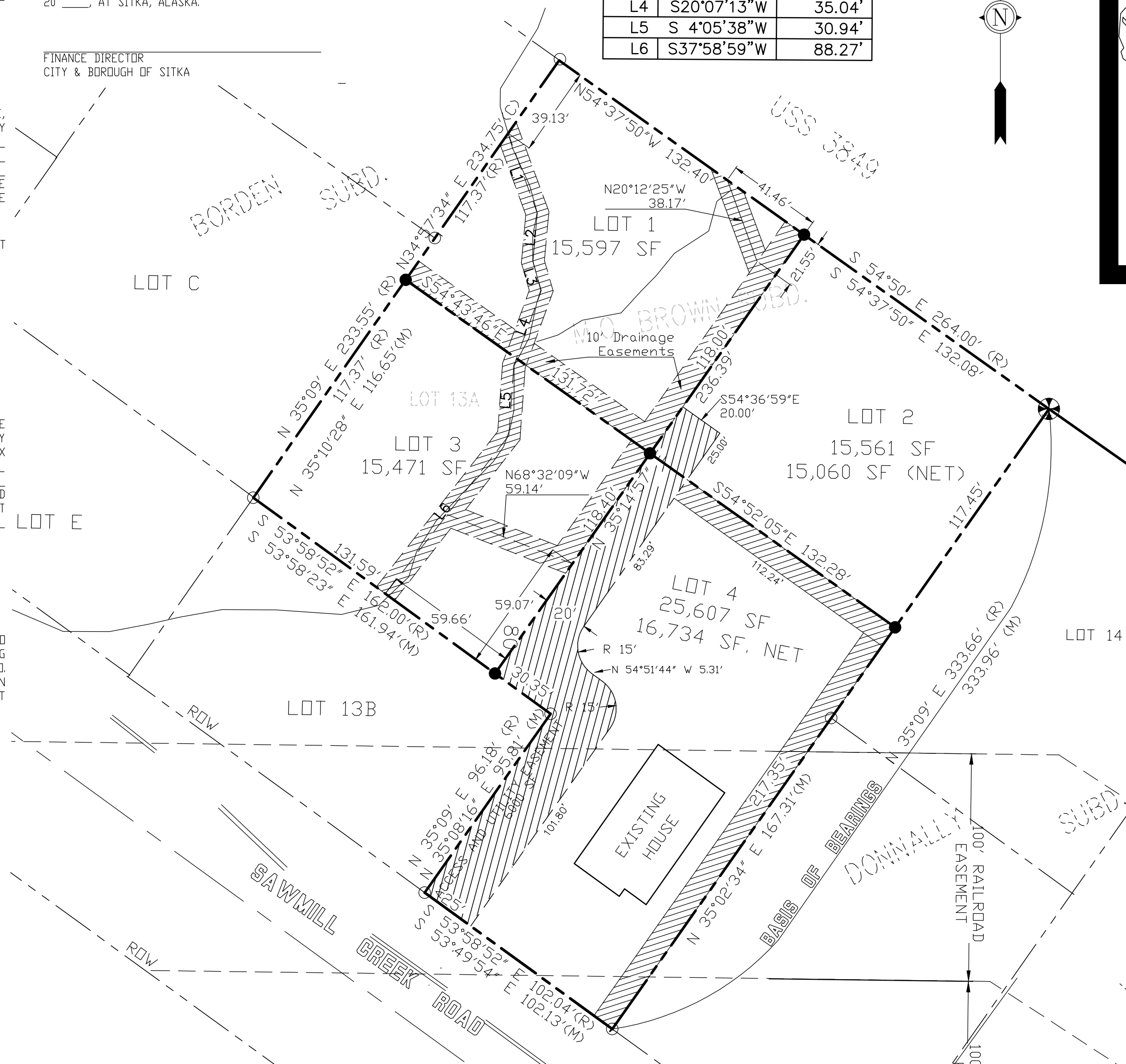
I, THE UNDERSIGNED, BEING DULY APPOINTED AND QUALIFIED, AND FINANCE DIRECTOR FOR THE CITY & BOROUGH OF SITKA, DO HEREBY CERTIFY THAT, ACCORDING TO THE RECORDS OF THE CITY & BOROUGH OF SITKA, THE FOLLOWING DESCRIBED PROPERTY IS CARRIED ON THE RECORDS IN THE NAME OF: _____

(ALL OWNERS OF RECORD), AND THAT, ACCORDING TO THE RECORDS IN MY POSSESSION, ALL L.I.D.'S ASSESSED AGAINST SAID LANDS AND IN FAVOR OF THE CITY & BOROUGH OF SITKA ARE PAID IN FULL.

DATED THIS _____ DAY OF _____, 20____, AT SITKA, ALASKA.

FINANCE DIRECTOR
CITY & BOROUGH OF SITKA

EASEMENT CL TABLE		
NUM	BEARING	DISTANCE
L1	S20°06'14"E	37.40'
L2	S 5°11'54"W	21.45'
L3	S16°05'06"E	13.25'
L4	S20°07'13"W	35.04'
L5	S 4°05'38"W	30.94'
L6	S37°58'59"W	88.27'



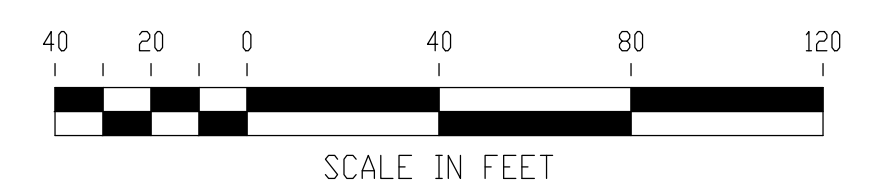
VICINITY MAP
SCALE 1"=1,000'

LEGEND

- ⊕ BLM/GLD PRIMARY BRASS CAP (RECOVERED)
- REBAR AND 2" ALUM CAP (SET)
- SECONDARY MONUMENT (RECOVERED)
- (R) RECORDED DATA
- (C) COMPUTED DATA
- (M) MEASURED DATA

NOTES

1. THE PURPOSE OF THIS PLAT IS TO SUBDIVIDE LOT 13A OF THE M.O. BROWN RESUBDIVISION PLAT NO. 83-3 INTO 4 LOTS.
2. THE MUNICIPALITY IS PARTY TO ALL EASEMENTS AND PLAT NOTES. THEY SHALL NOT BE MODIFIED WITHOUT APPROVAL OF THE PLATTING BOARD. THERE SHALL BE NO ENCROACHMENTS ON CITY ASSETS OR EASEMENTS.
3. A MAINTENANCE AGREEMENT FOR THE ACCESS AND UTILITY EASEMENT CROSSING LOT 4 AND INTO LOT 2 IS RECORDED IN THE SITKA RECORDING DISTRICT UNDER SERIAL NO. _____.
4. ROW DETAILS SHOWN ARE FROM THE DOT STATE OF ALASKA RIGHT OF WAY MAP, PROJECT STP-BR-0933(2) 68216 (PLAT #2009-2).




SITKA RECORDING DISTRICT

NORTH 57*
LAND SURVEYING LLC
907 747-6700 215-F SMITH STREET, SITKA, AK
MAILING ADDRESS - 2007 CASCADE CREEK ROAD, SITKA, AK 99835
EMAIL: north57landsurveying@yahoo.com

BY	DATE	REV.	DESCRIPTION OF CHANGE

RECORD OF REVISIONS



DESIGNED: K. O'NEILL
DRAWN: JCH/ACAD
CHECKED: KO
DATE OF PLAT: 11/17/2023
SCALE: 1" = 40'
DRAWING NAME: 40463-01
PROJECT NO. 40463-01

SURVEYOR'S CERTIFICATE
I HEREBY CERTIFY THAT I AM A REGISTERED SURVEYOR, LICENSED IN THE STATE OF ALASKA, AND THAT IN _____ A SURVEY OF THE HEREIN DESCRIBED LANDS WAS CONDUCTED UNDER MY DIRECT SUPERVISION AND THAT THIS PLAT IS A TRUE AND ACCURATE REPRESENTATION OF THE FIELD NOTES OF SAID SURVEY, AND THAT ALL DIMENSIONS AND OTHER DETAILS ARE CORRECT ACCORDING TO SAID FIELD NOTES.

DATE _____ KELLY O'NEILL LS 13321

LUCKY NUMBER SUBDIVISION
LOT 13A M.O. BROWN RESUBDIVISION
(PLAT NO. 83-3)
CLIENT: CODY AND MARLIE LOOMIS

SHEET _____ OF _____